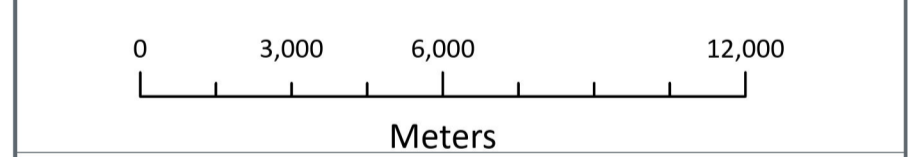


LEGEND
 Order Limits



Data Source:
 Contains UKHO Law of the Sea data © Crown copyright and database right
 Contains UKHO Ordnance Survey data. All rights reserved. License number 0100031673.
 Contains OS data © Crown Copyright and database right 2020
 Contains data from OS Zoomstack

PROJECT TITLE:
 FIVE ESTUARIES OFFSHORE WINDFARM

DRAWING TITLE: 2.13
 Statutory or Non-Statutory Sites and Features of Nature Conservation - Onshore

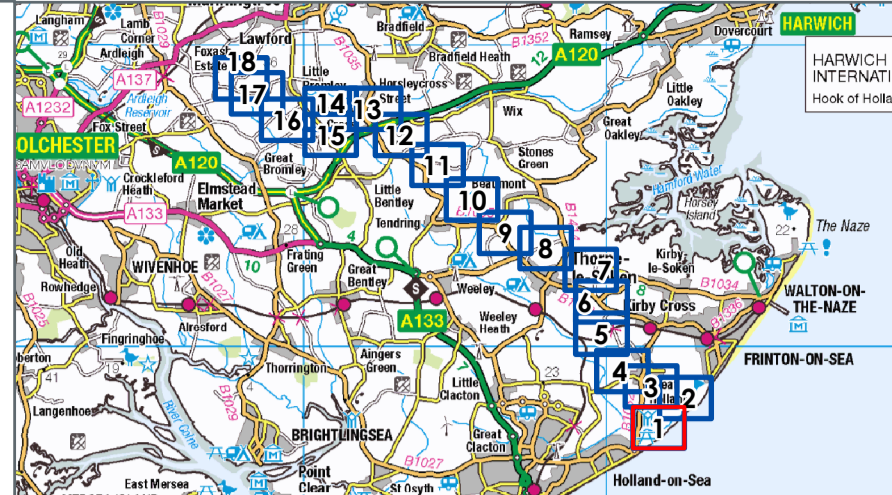
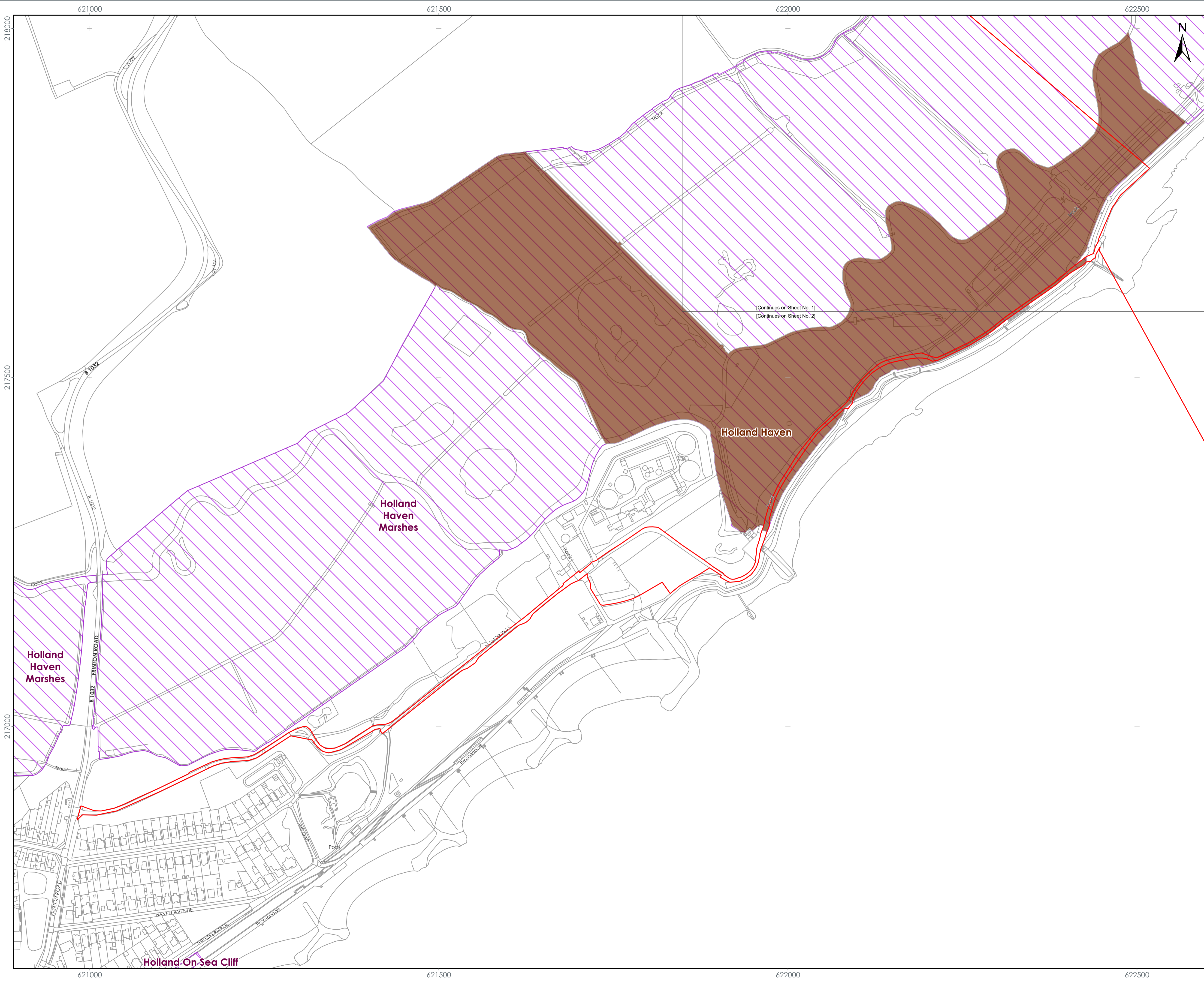
VER	DATE	REMARKS	Drawn	Checked
A	14/03/2024	For Issue	JB	JE
B	25/09/2024	Change Request - For Issue	JB	JE

DRAWING NUMBER: 005023886-02

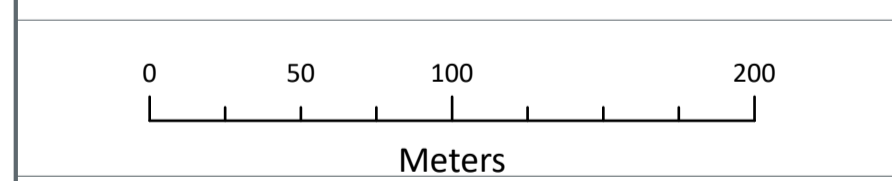
APFP Regulation: 5(2)(f)
Sheet No: Key Plan of 20

SCALE: 1:150,000 PLOT SIZE: A1 DATUM: OSGB 1936 PROJECTION: BNG





- LEGEND**
- Order Limits
 - Local Nature Reserve (LNR)
 - Sites of Special Scientific Interest (SSSI)



Data Source:
 Contains UKHO Low of the Sea data © Crown copyright and database right
 Contains Ordnance Survey data. All rights reserved. License number 0100031673.
 Contains OS data © Crown Copyright and database right 2020
 Contains data from OS Zoomstack

PROJECT TITLE:
 FIVE ESTUARIES OFFSHORE WINDFARM

DRAWING TITLE:
 2.13
 Statutory or Non-Statutory Sites and
 Features of Nature Conservation - Onshore

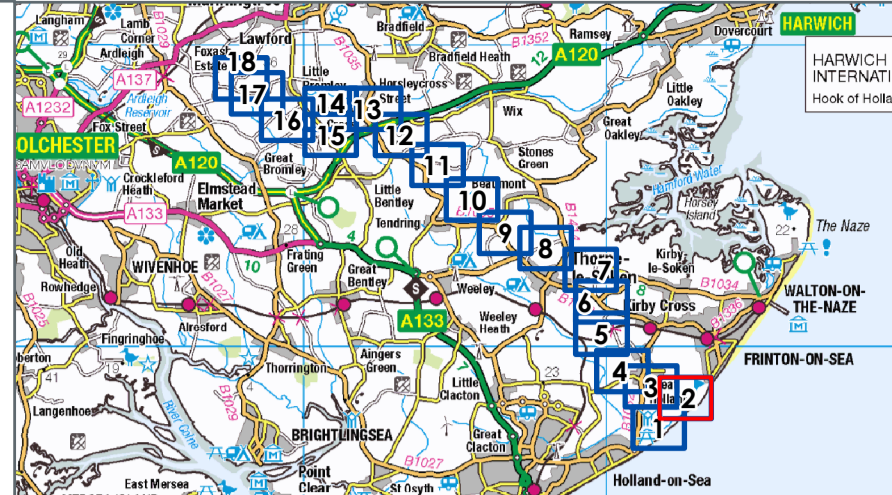
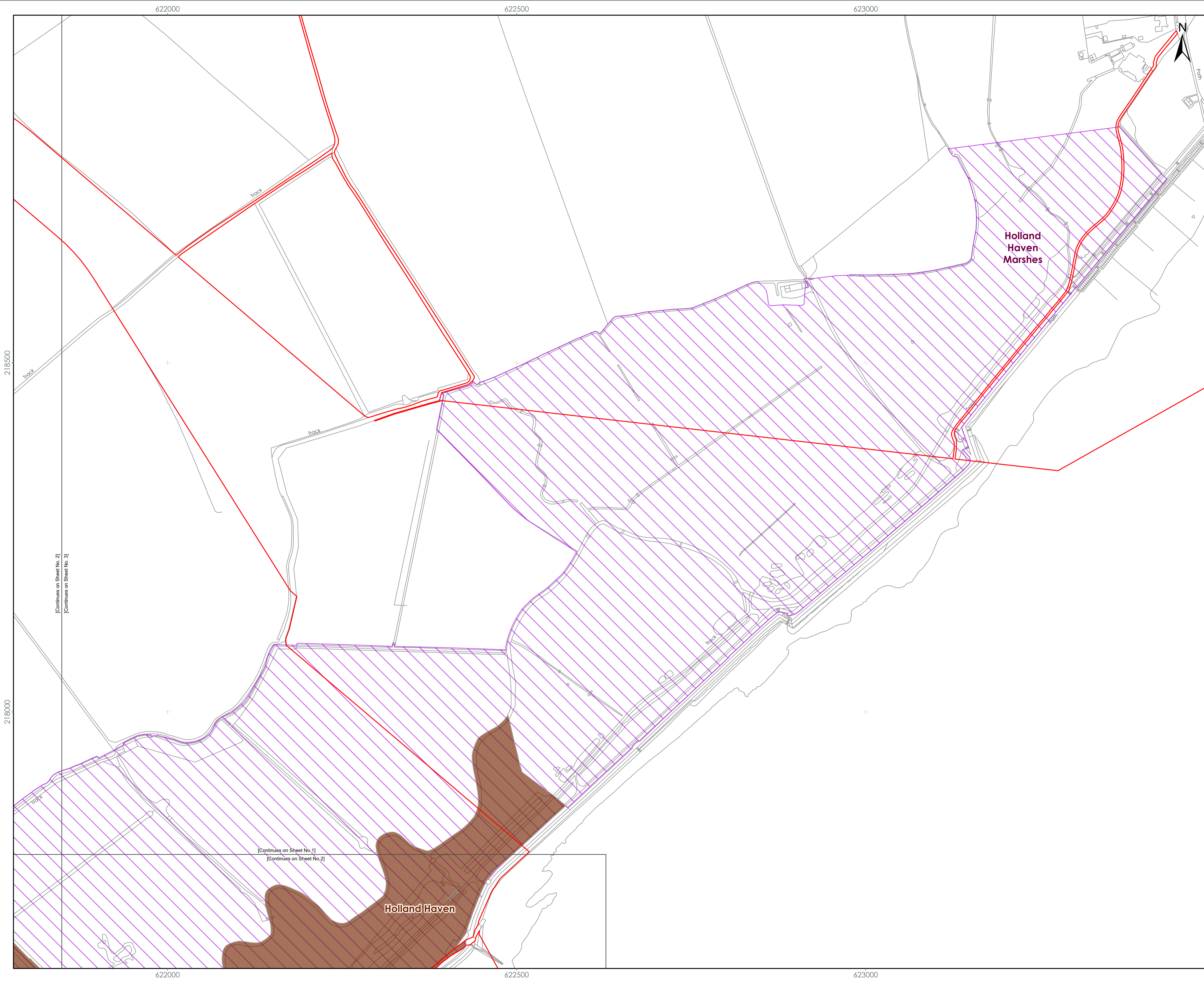
VER	DATE	REMARKS	Drawn	Checked
A	14/03/2024	For Issue	JB	JE
B	25/09/2024	Change Request - For Issue	JB	JE

DRAWING NUMBER: 005023886-02

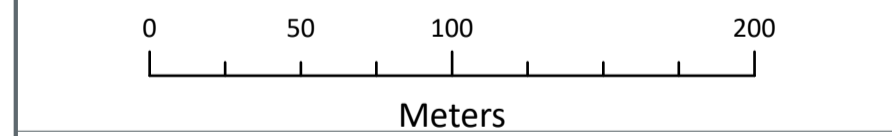
APFP Regulation: 5(2)(f)
 Sheet No: 1 of 20

SCALE: 1:2,500 PLOT SIZE: A1 DATUM: OSGB 1936 PROJECTION: BNG





- LEGEND**
- Order Limits
 - Local Nature Reserve (LNR)
 - Sites of Special Scientific Interest (SSSI)



Data Source:
 Contains UKHO Low of the Sea data © Crown copyright and database right
 Contains Ordnance Survey data. All rights reserved. License number 0100031673.
 Contains OS data © Crown Copyright and database right 2020
 Contains data from OS Zoomstack

PROJECT TITLE:
FIVE ESTUARIES OFFSHORE WINDFARM

DRAWING TITLE:
**2.13
 Statutory or Non-Statutory Sites and
 Features of Nature Conservation - Onshore**

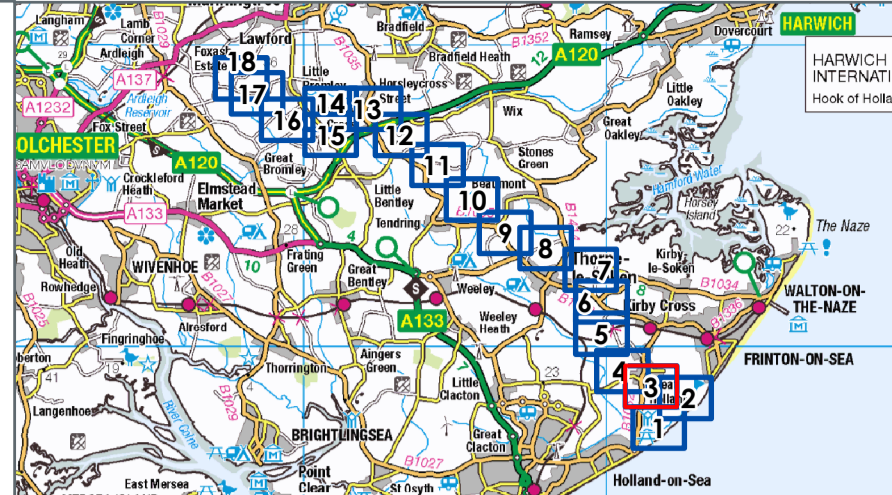
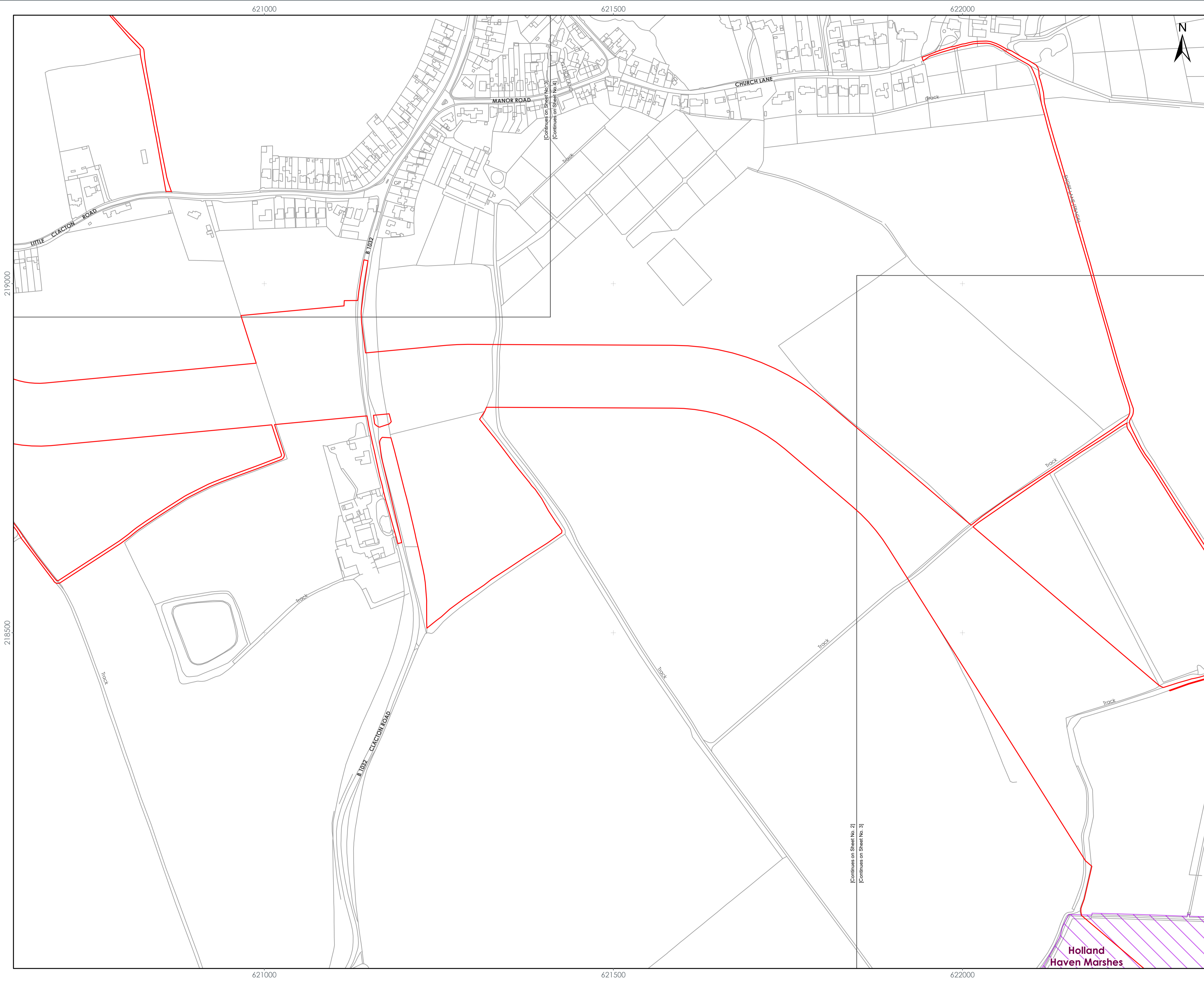
VER	DATE	REMARKS	Drawn	Checked
A	14/03/2024	For Issue	JB	JE
B	25/09/2024	Change Request - For Issue	JB	JE

DRAWING NUMBER: **005023886-02**

APFP Regulation: 5(2)(f)
 Sheet No: 2 of 20

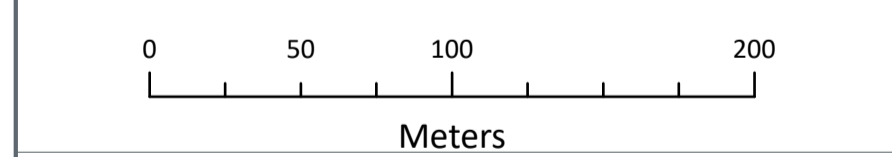
SCALE: 1:2,500 | PLOT SIZE: A1 | DATUM: OSGB 1936 | PROJECTION: BNG





LEGEND

- Order Limits
- Sites of Special Scientific Interest (SSSI)



Data Source:
 Contains UKHO Low of the Sea data © Crown copyright and database right
 Contains UKHO Ordnance Survey data. All rights reserved. License number 0100031673.
 Contains OS data © Crown Copyright and database right 2020
 Contains data from OS Zoomstack

PROJECT TITLE:
 FIVE ESTUARIES OFFSHORE WINDFARM

DRAWING TITLE:
 2.13
 Statutory or Non-Statutory Sites and
 Features of Nature Conservation - Onshore

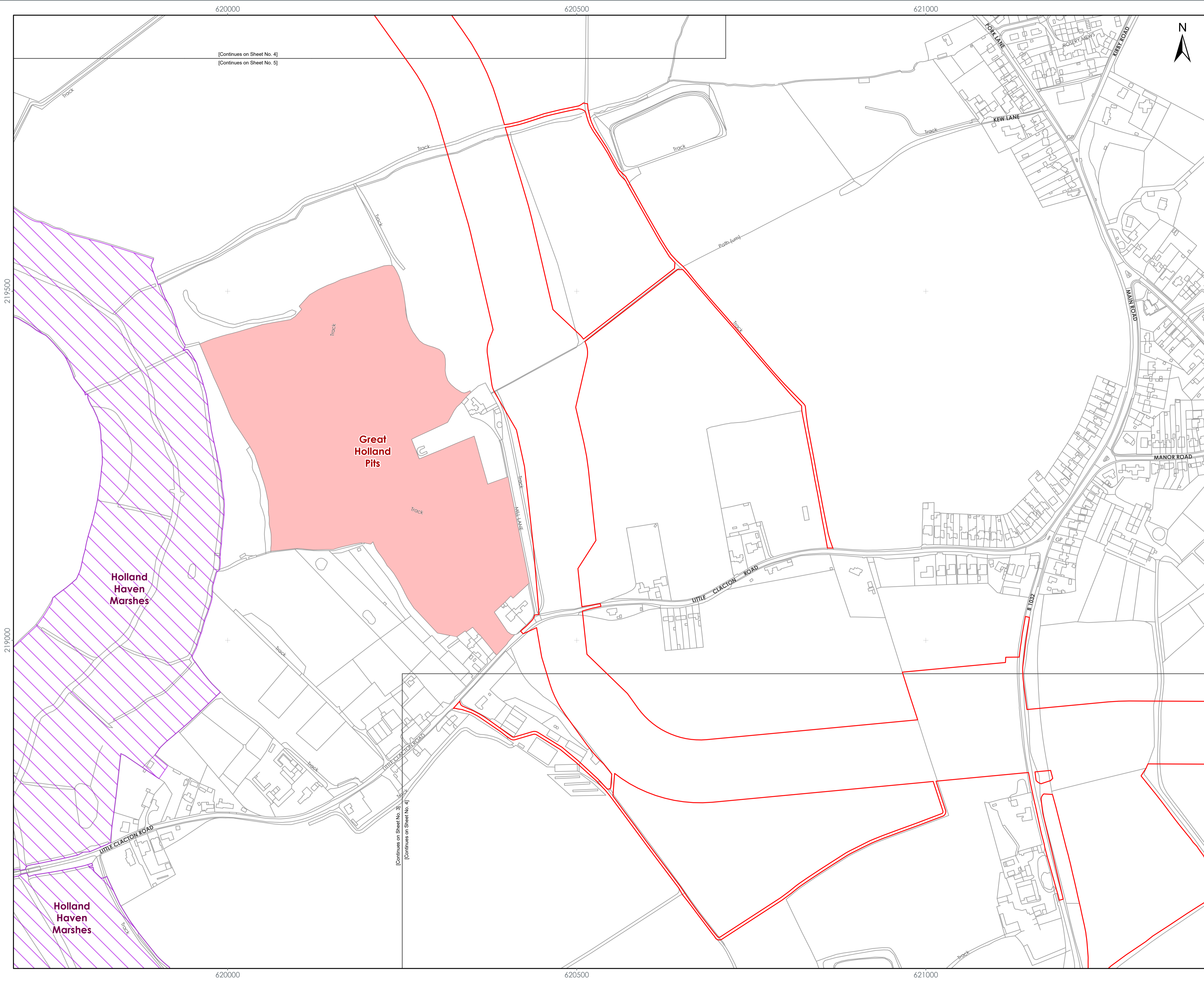
VER	DATE	REMARKS	Drawn	Checked
A	14/03/2024	For Issue	JB	JE
B	25/09/2024	Change Request - For Issue	JB	JE

DRAWING NUMBER: 005023886-02

APFP Regulation: 5(2)(f)
 Sheet No: 3 of 20

SCALE: 1:2,500 PLOT SIZE: A1 DATUM: OSGB 1936 PROJECTION: BNG





219500

219000

219000

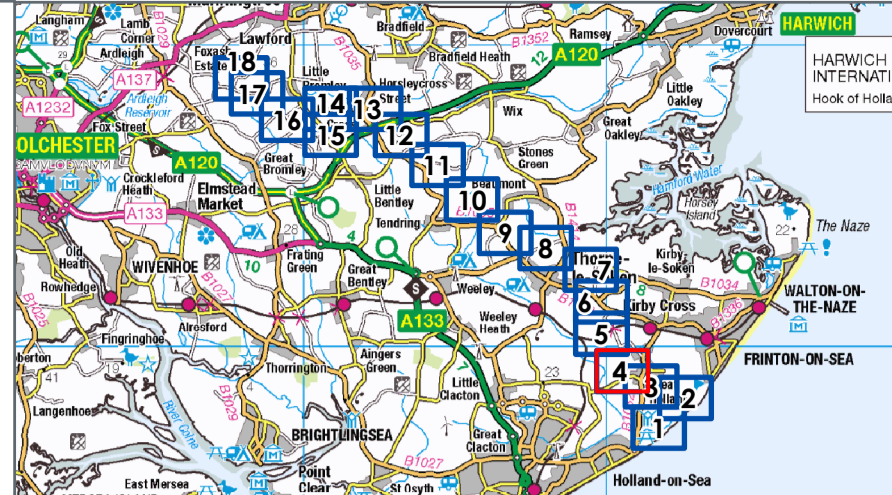
620000

620500

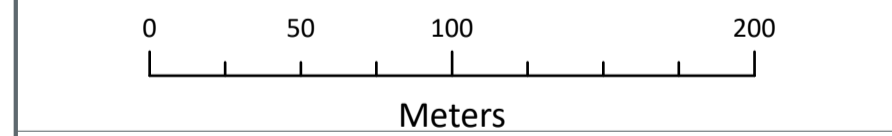
621000

[Continues on Sheet No. 4]
[Continues on Sheet No. 5]

[Continues on Sheet No. 3]
[Continues on Sheet No. 4]



- LEGEND**
- Order Limits
 - Sites of Special Scientific Interest (SSSI)
 - Local Wildlife Site



Data Source:
Contains UKHO Low of the Sea data © Crown copyright and database right
Contains Ordnance Survey data. All rights reserved. License number 0100031673.
Contains OS data © Crown Copyright and database right 2020
Contains data from OS Zoomstack

PROJECT TITLE:
FIVE ESTUARIES OFFSHORE WINDFARM

DRAWING TITLE:
2.13 Statutory or Non-Statutory Sites and Features of Nature Conservation - Onshore

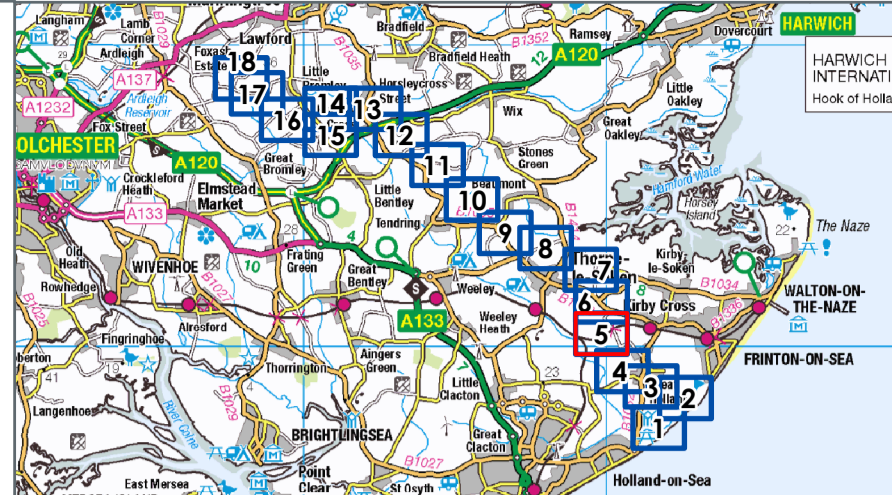
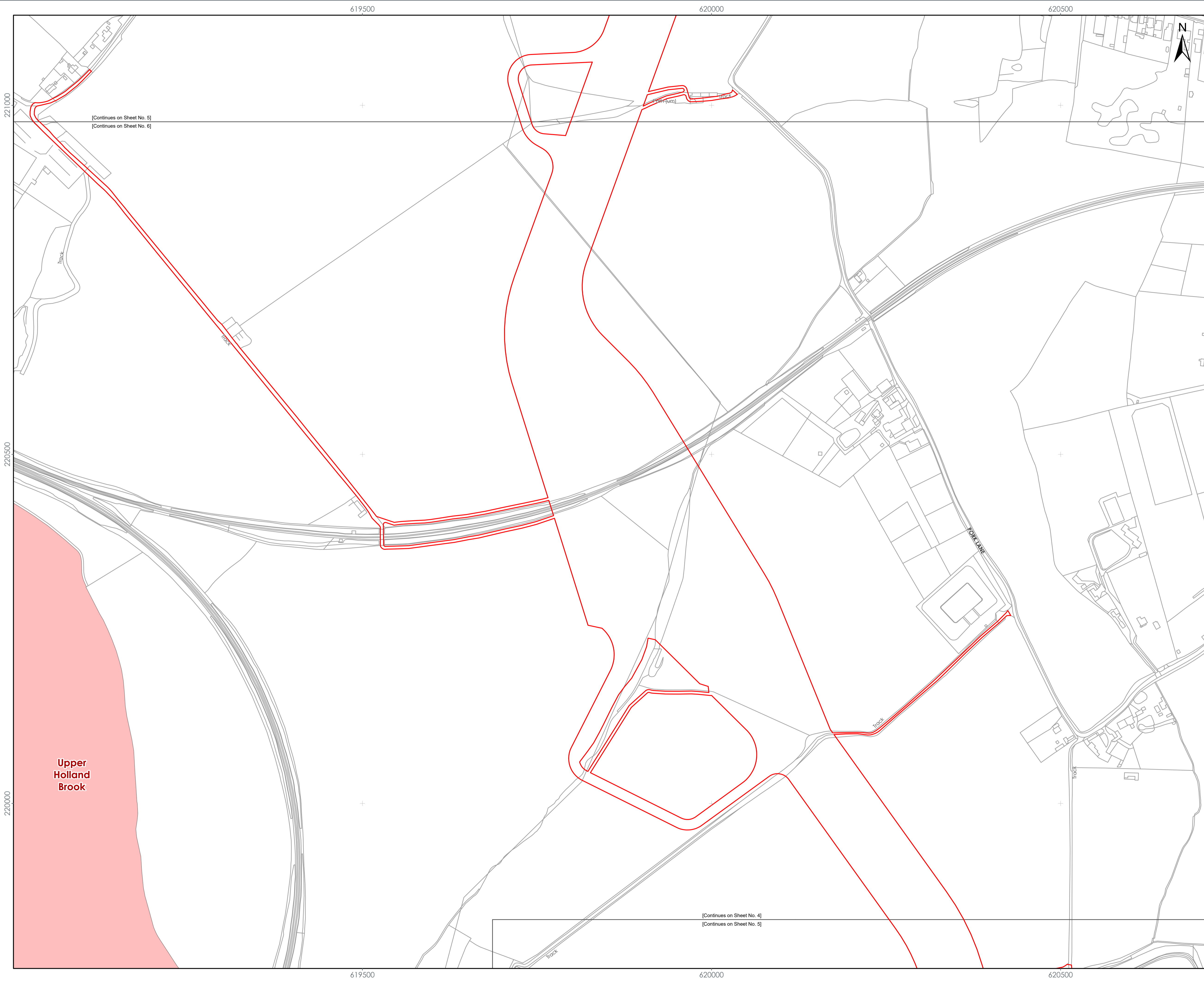
VER	DATE	REMARKS	Drawn	Checked
A	14/03/2024	For Issue	JB	JE
B	25/09/2024	Change Request - For Issue	JB	JE

DRAWING NUMBER: **005023886-02**

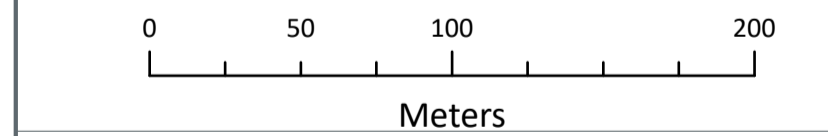
APFP Regulation: 5(2)(i)
Sheet No: 4 of 20

SCALE: 1:2,500 PLOT SIZE: A1 DATUM: OSGB 1936 PROJECTION: BNG





- LEGEND**
- Order Limits
 - Local Wildlife Site



Data Source:
 Contains UKHO Low of the Sea data © Crown copyright and database right
 Contains UKHO Ordnance Survey data. All rights reserved. License number 0100031673.
 Contains OS data © Crown Copyright and database right 2020
 Contains data from OS Zoomstack

PROJECT TITLE:
 FIVE ESTUARIES OFFSHORE WINDFARM

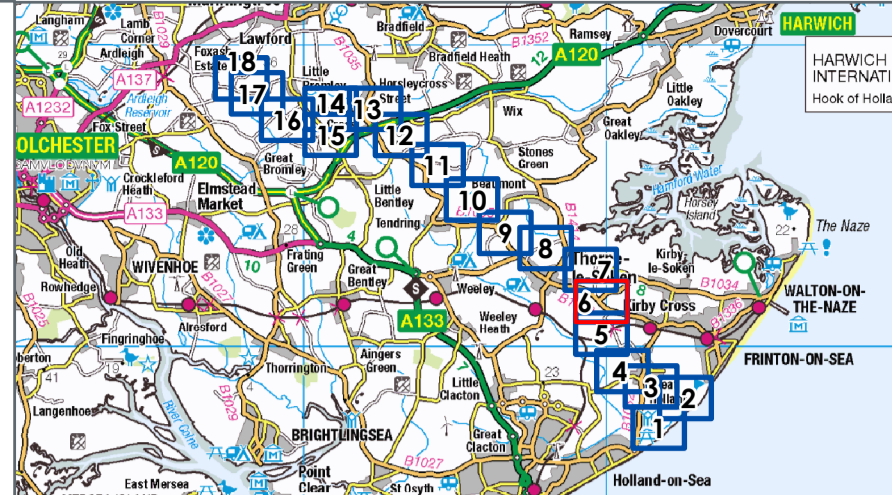
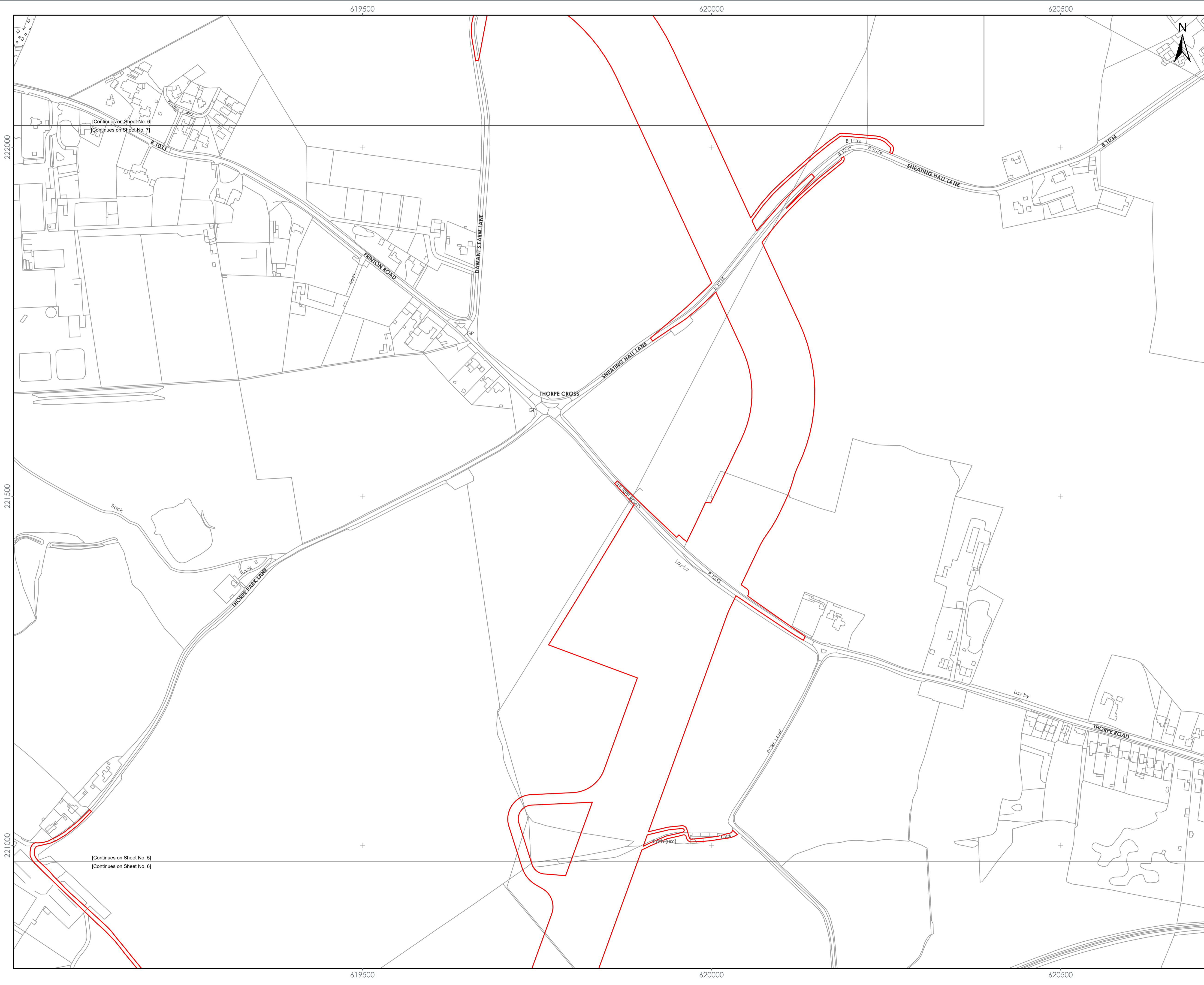
DRAWING TITLE:
 2.13
 Statutory or Non-Statutory Sites and
 Features of Nature Conservation - Onshore

VER	DATE	REMARKS	Drawn	Checked
A	14/03/2024	For Issue	JB	JE
B	25/09/2024	Change Request - For Issue	JB	JE

DRAWING NUMBER: 005023886-02
 APFP Regulation: 5(2)(f)
 Sheet No: 5 of 20

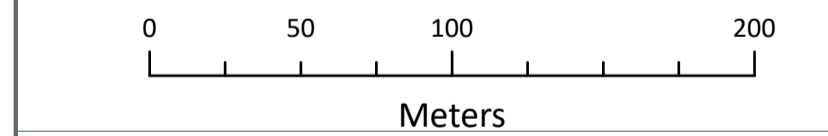
SCALE: 1:2,500	PLOT SIZE: A1	DATUM: OSGB 1936	PROJECTION: BNG
----------------	---------------	------------------	-----------------





LEGEND

Order Limits



Data Source:
 Contains UKHO Low of the Sea data © Crown copyright and database right
 Contains OS data © Crown Copyright and database right 2020
 Contains OS data © Crown Copyright and database right 2020
 Contains data from OS Zoomstack

PROJECT TITLE:
 FIVE ESTUARIES OFFSHORE WINDFARM

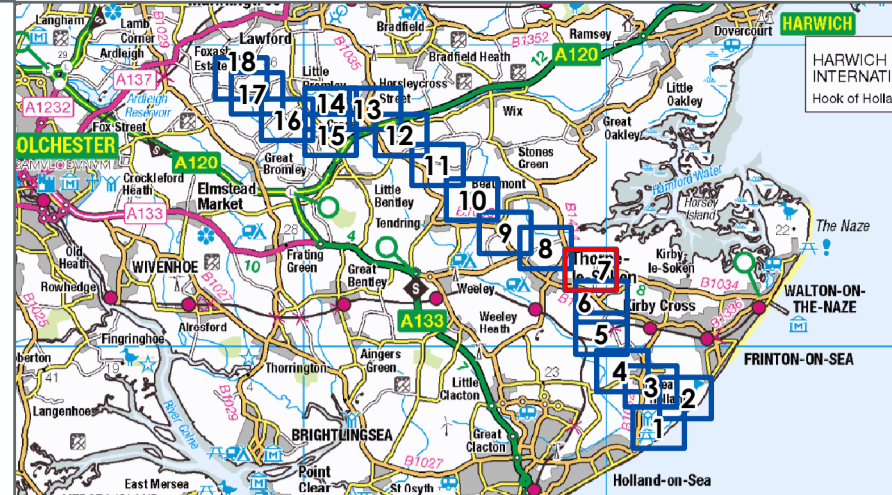
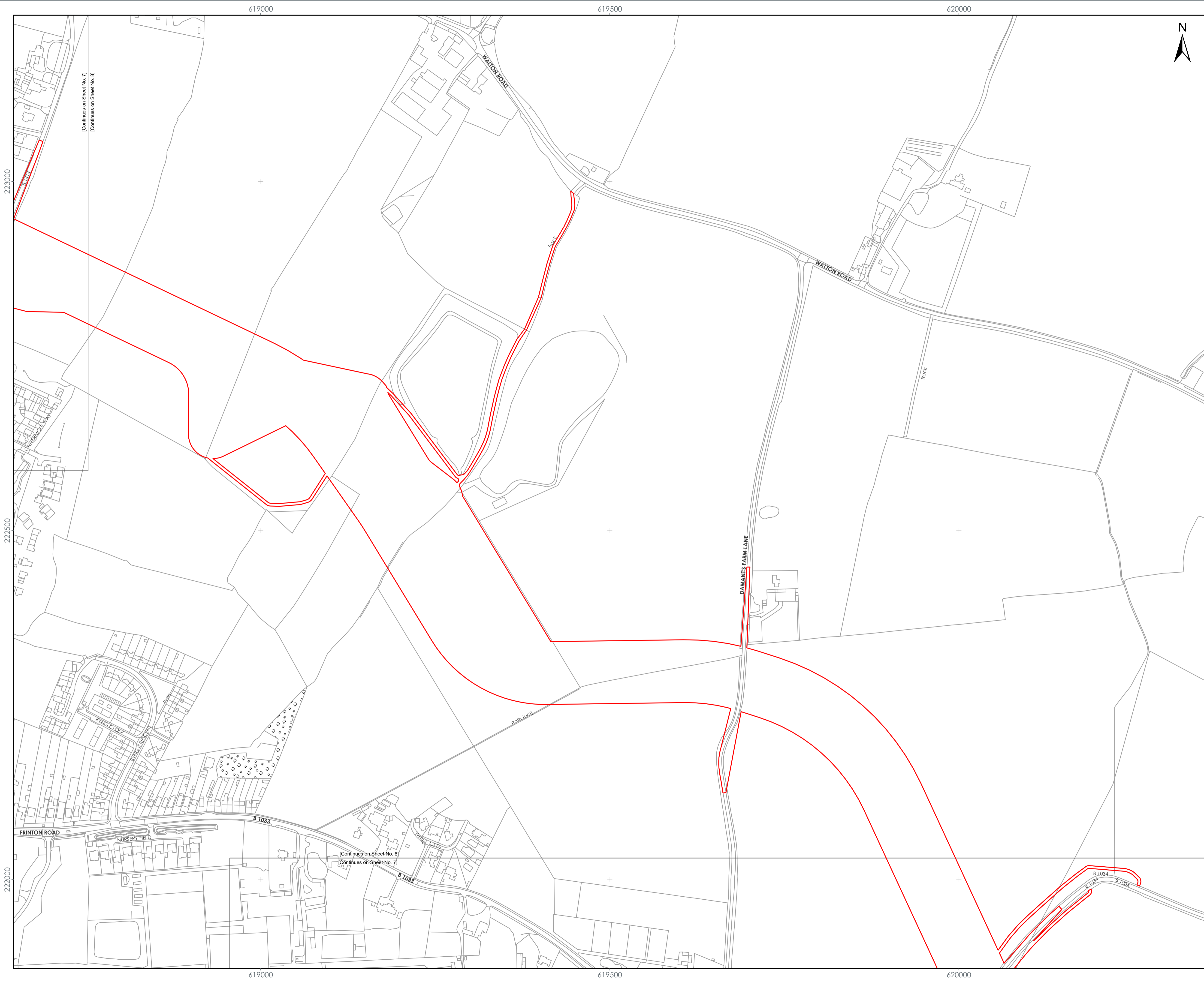
DRAWING TITLE:
 2.13
 Statutory or Non-Statutory Sites and
 Features of Nature Conservation - Onshore

VER	DATE	REMARKS	Drawn	Checked
A	14/03/2024	For Issue	JB	JE
B	25/09/2024	Change Request - For Issue	JB	JE

DRAWING NUMBER: 005023886-02

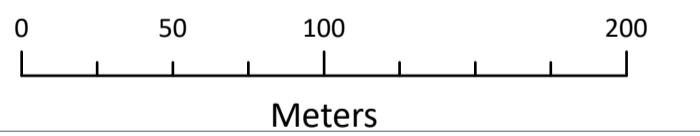
APFP Regulation: 5(2)(f)
 Sheet No: 6 of 20
 SCALE: 1:2,500 PLOT SIZE: A1 DATUM: OSGB 1936 PROJECTION: BNG





LEGEND

Order Limits



Data Source:
 Contains UKHO Low of the Sea data © Crown copyright and database right
 Contains UKHO Ordnance Survey data. All rights reserved. License number 0100031673.
 Contains OS data © Crown Copyright and database right 2020
 Contains data from OS Zoomstack

PROJECT TITLE:
FIVE ESTUARIES OFFSHORE WINDFARM

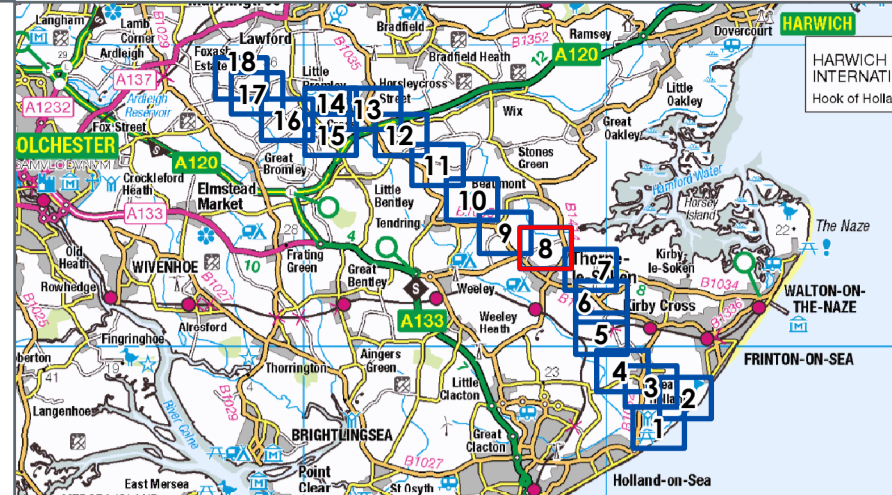
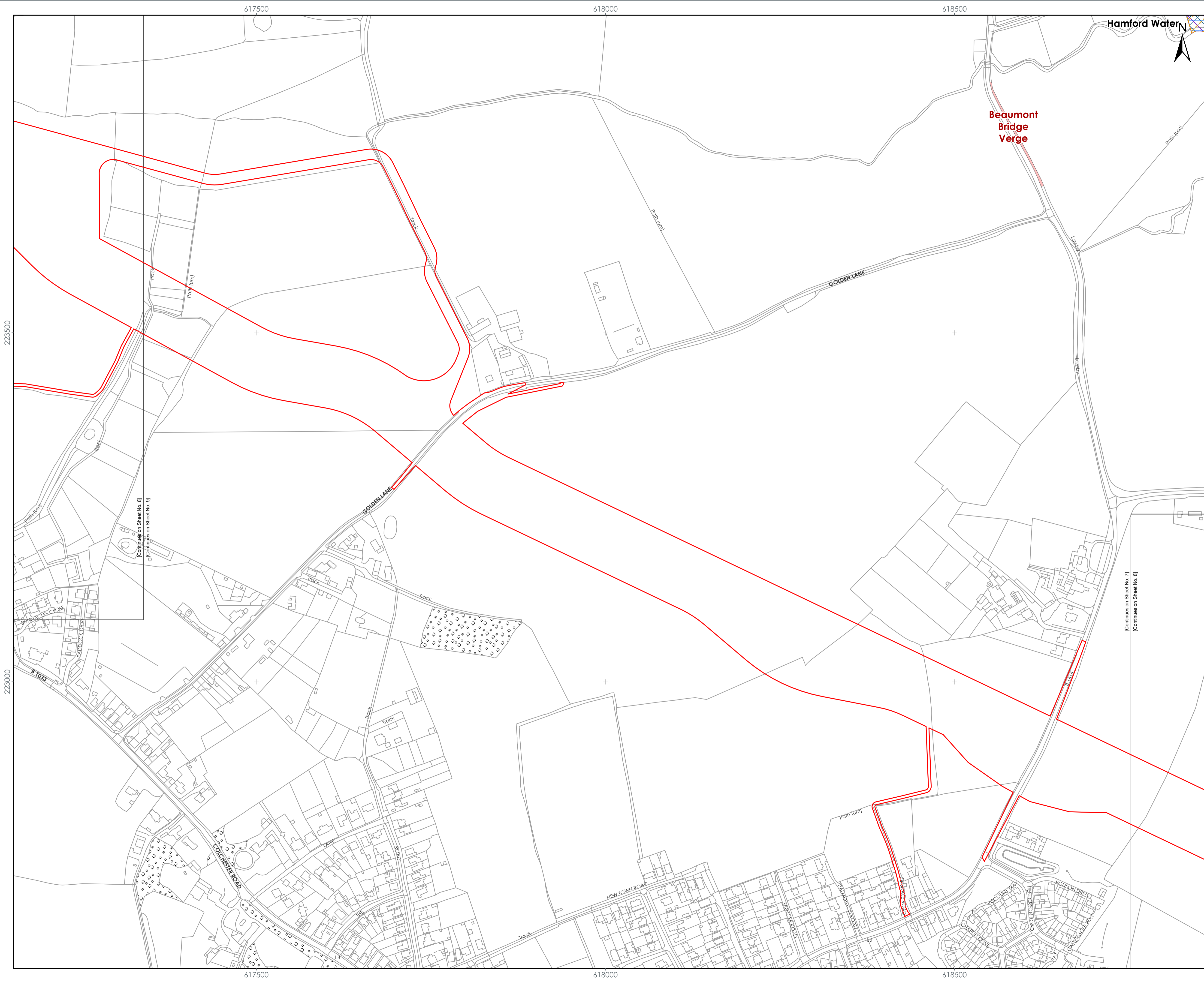
DRAWING TITLE:
2.13 Statutory or Non-Statutory Sites and Features of Nature Conservation - Onshore

VER	DATE	REMARKS	Drawn	Checked
A	14/03/2024	For Issue	JB	JE
B	25/09/2024	Change Request - For Issue	JB	JE

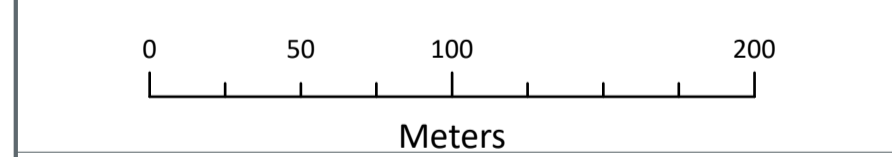
DRAWING NUMBER: **005023886-02**

APFP Regulation: 5(2)(i)
 Sheet No: 7 of 20
 SCALE: 1:2,500 PLOT SIZE: A1 DATUM: OSGB 1936 PROJECTION: BNG





- LEGEND**
- Order Limits
 - Special Protection Areas (SPA)
 - Ramsar
 - Sites of Special Scientific Interest (SSSI)
 - Local Wildlife Site
 - National Nature Reserve



Data Source:
 Contains UKHO Low of the Sea data © Crown copyright and database right
 Contains Ordnance Survey data. All rights reserved. License number 0100031673.
 Contains OS data © Crown Copyright and database right 2020
 Contains data from OS Zoomstack

PROJECT TITLE:
FIVE ESTUARIES OFFSHORE WINDFARM

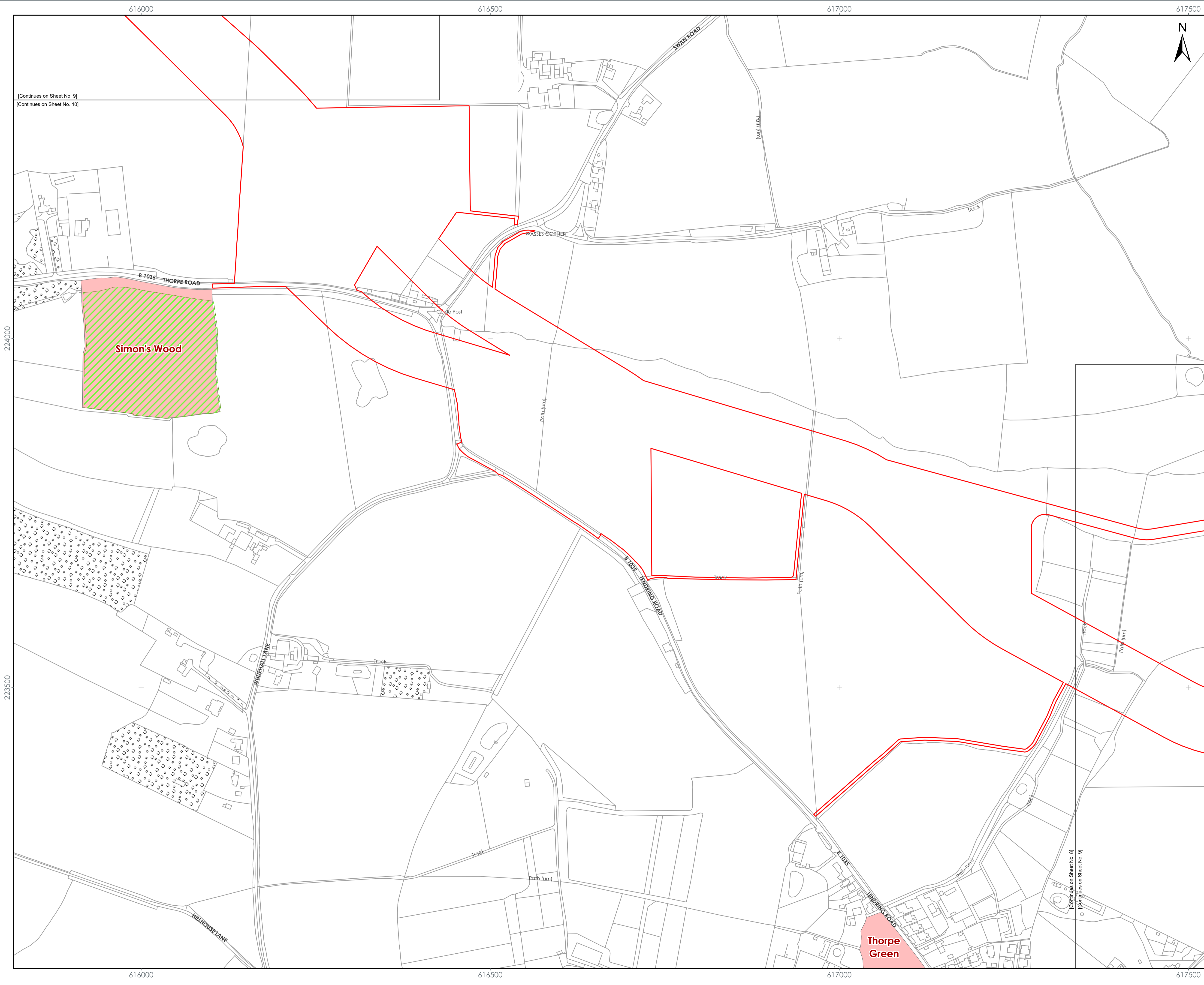
DRAWING TITLE:
2.13 Statutory or Non-Statutory Sites and Features of Nature Conservation - Onshore

VER	DATE	REMARKS	Drawn	Checked
A	14/03/2024	For Issue	JB	JE
B	25/09/2024	Change Request - For Issue	JB	JE

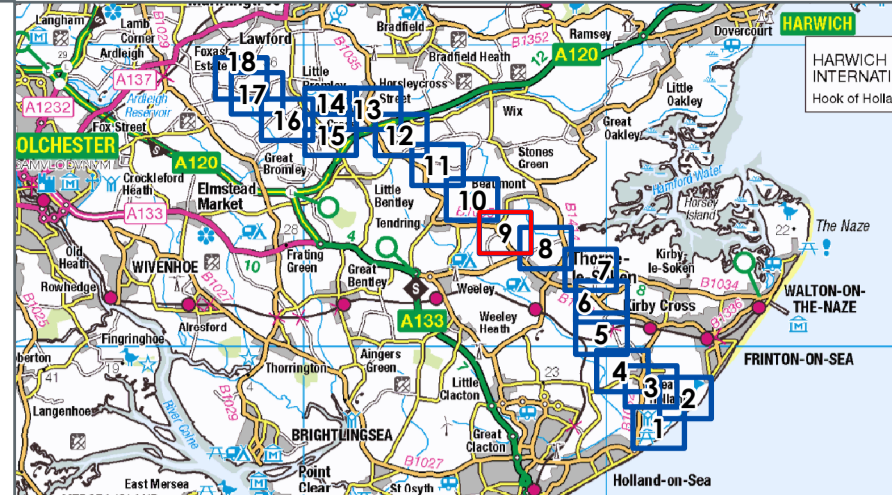
DRAWING NUMBER: **005023886-02**
 APFP Regulation: 5(2)(i)
 Sheet No: 8 of 20

SCALE: 1:2,500 PLOT SIZE: A1 DATUM: OSGB 1936 PROJECTION: BNG



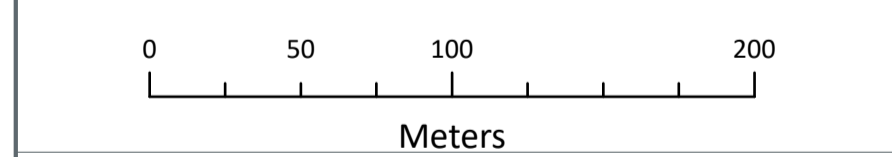


(Continues on Sheet No. 9)
(Continues on Sheet No. 10)



LEGEND

- Order Limits
- Local Wildlife Site
- Ancient Woodland Inventory**
- Ancient Replanted Woodland



Data Source:
Contains UKHO Low of the Sea data © Crown copyright and database right
Contains UKHO Ordnance Survey data. All rights reserved. License number 0100031673.
Contains OS data © Crown Copyright and database right 2020
Contains data from OS Zoomstack

PROJECT TITLE:
FIVE ESTUARIES OFFSHORE WINDFARM

DRAWING TITLE:
2.13
Statutory or Non-Statutory Sites and
Features of Nature Conservation - Onshore

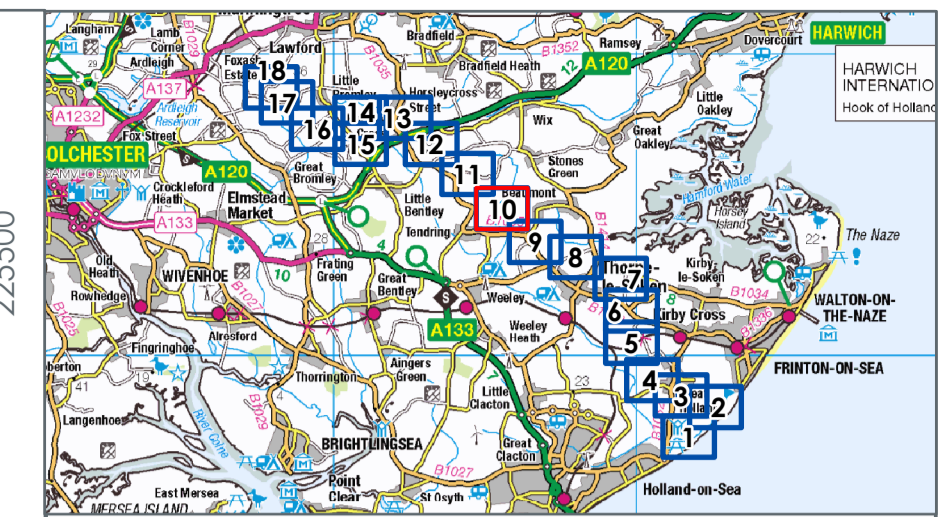
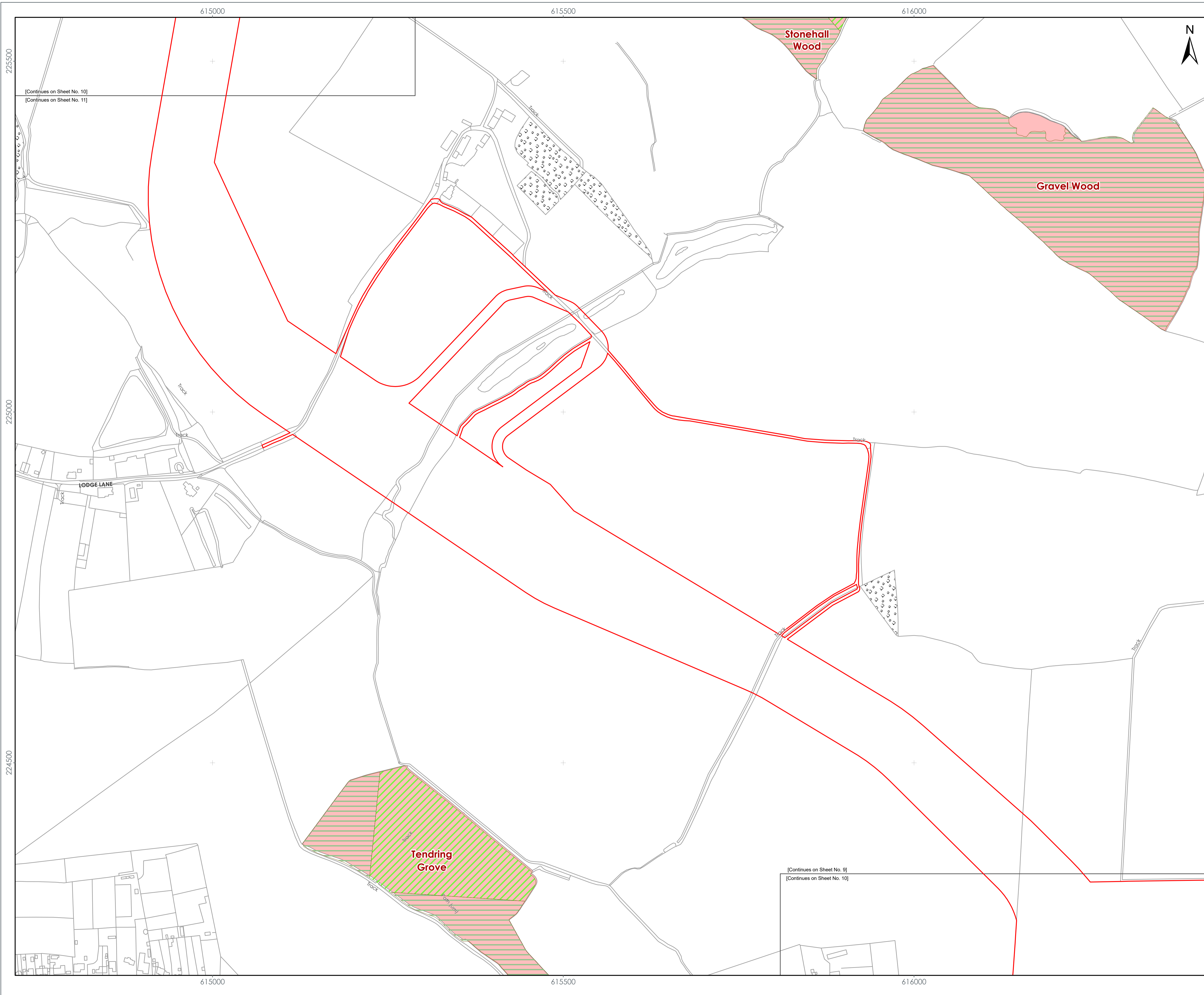
VER	DATE	REMARKS	Drawn	Checked
A	14/03/2024	For Issue	JB	JE
B	25/09/2024	Change Request - For Issue	JB	JE

DRAWING NUMBER: 005023886-02

APFP Regulation: 5(2)(i)
Sheet No: 9 of 20

SCALE: 1:2,500 PLOT SIZE: A1 DATUM: OSGB 1936 PROJECTION: BNG



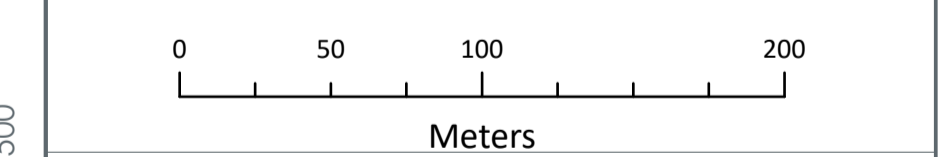


LEGEND

- Order Limits
- Local Wildlife Site

Ancient Woodland Inventory

- Ancient & Semi-Natural Woodland
- Ancient Replanted Woodland



Data Source:
 Contains UKHO Low of the Sea data © Crown copyright and database right
 Contains Ordnance Survey data. All rights reserved. License number 0100031673.
 Contains OS data © Crown Copyright and database right 2020
 Contains data from OS Zoomstack

PROJECT TITLE:
FIVE ESTUARIES OFFSHORE WINDFARM

DRAWING TITLE:
**2.13
 Statutory or Non-Statutory Sites and
 Features of Nature Conservation - Onshore**

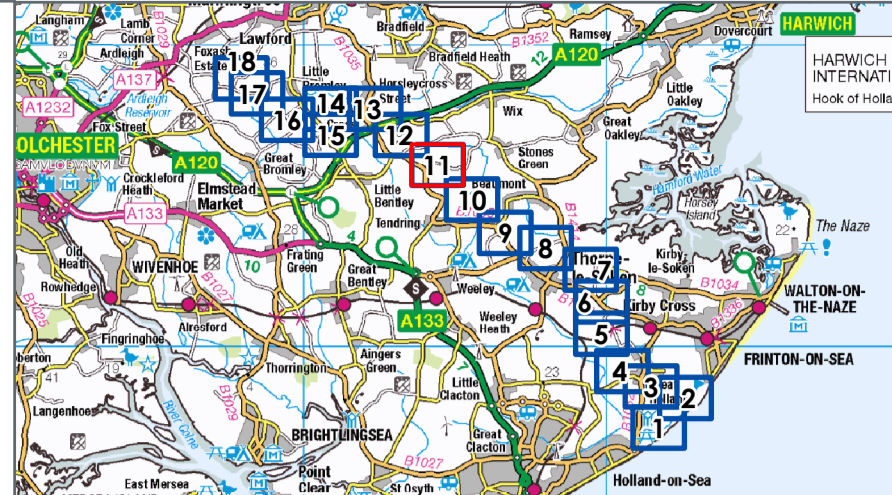
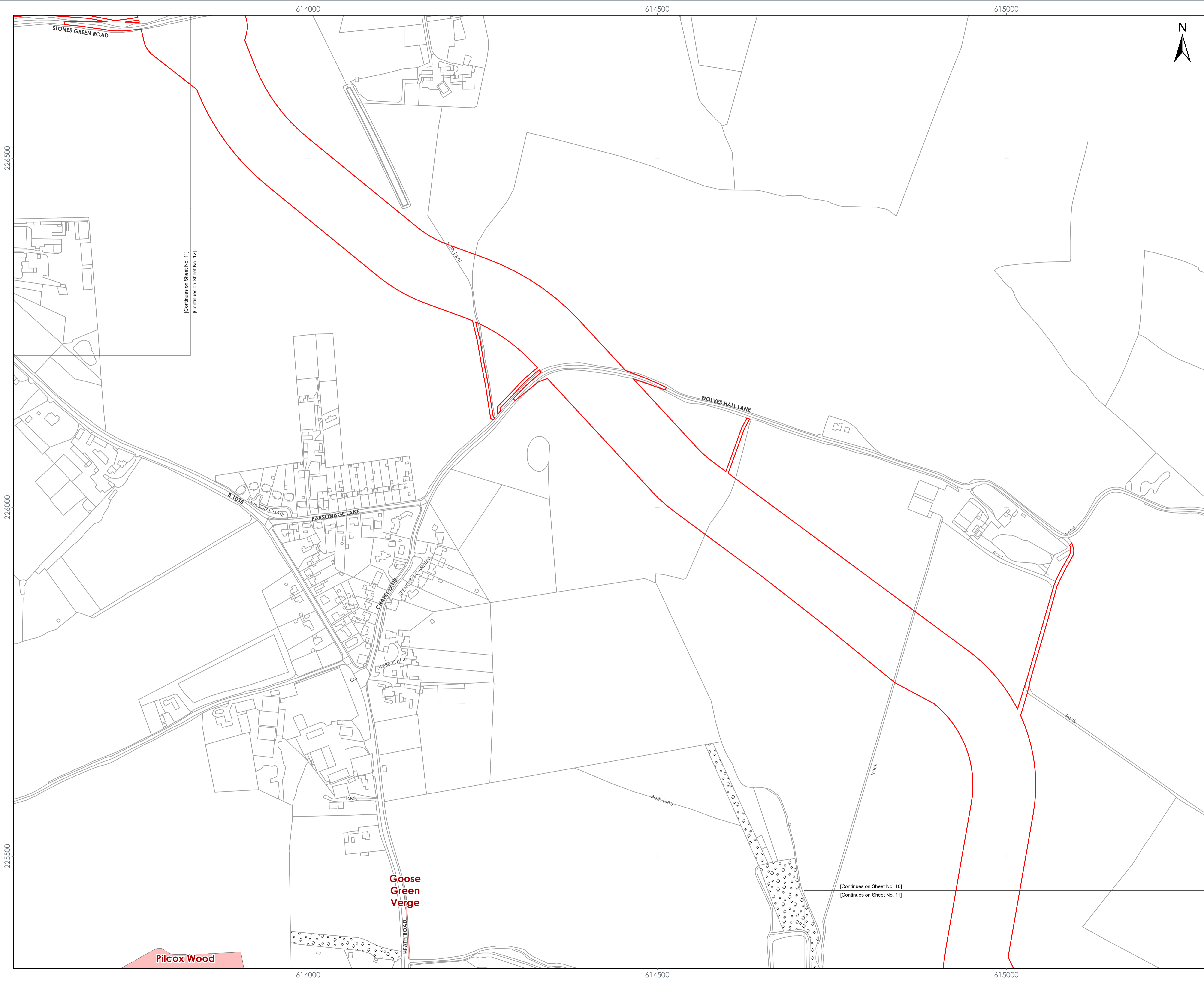
VER	DATE	REMARKS	Drawn	Checked
A	14/03/2024	For Issue	JB	JE
B	25/09/2024	Change Request - For Issue	JB	JE

DRAWING NUMBER: **005023886-02**

APFP Regulation: 5(2)(i)
 Sheet No: 10 of 20

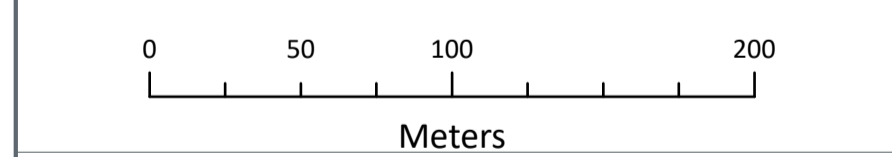
SCALE: 1:2,500 PLOT SIZE: A1 DATUM: OSGB 1936 PROJECTION: BNG





LEGEND

- Order Limits
- Local Wildlife Site



Data Source:
 Contains UKHO Low of the Sea data © Crown copyright and database right
 Contains OS data © Crown Copyright and database right 2020
 Contains OS data © Crown Copyright and database right 2020
 Contains data from OS Zoomstack

PROJECT TITLE:
 FIVE ESTUARIES OFFSHORE WINDFARM

DRAWING TITLE:
 2.13
 Statutory or Non-Statutory Sites and
 Features of Nature Conservation - Onshore

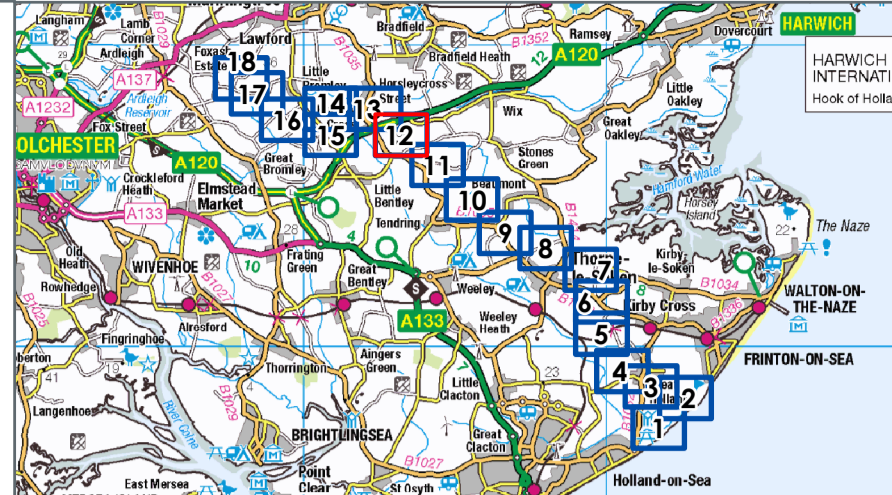
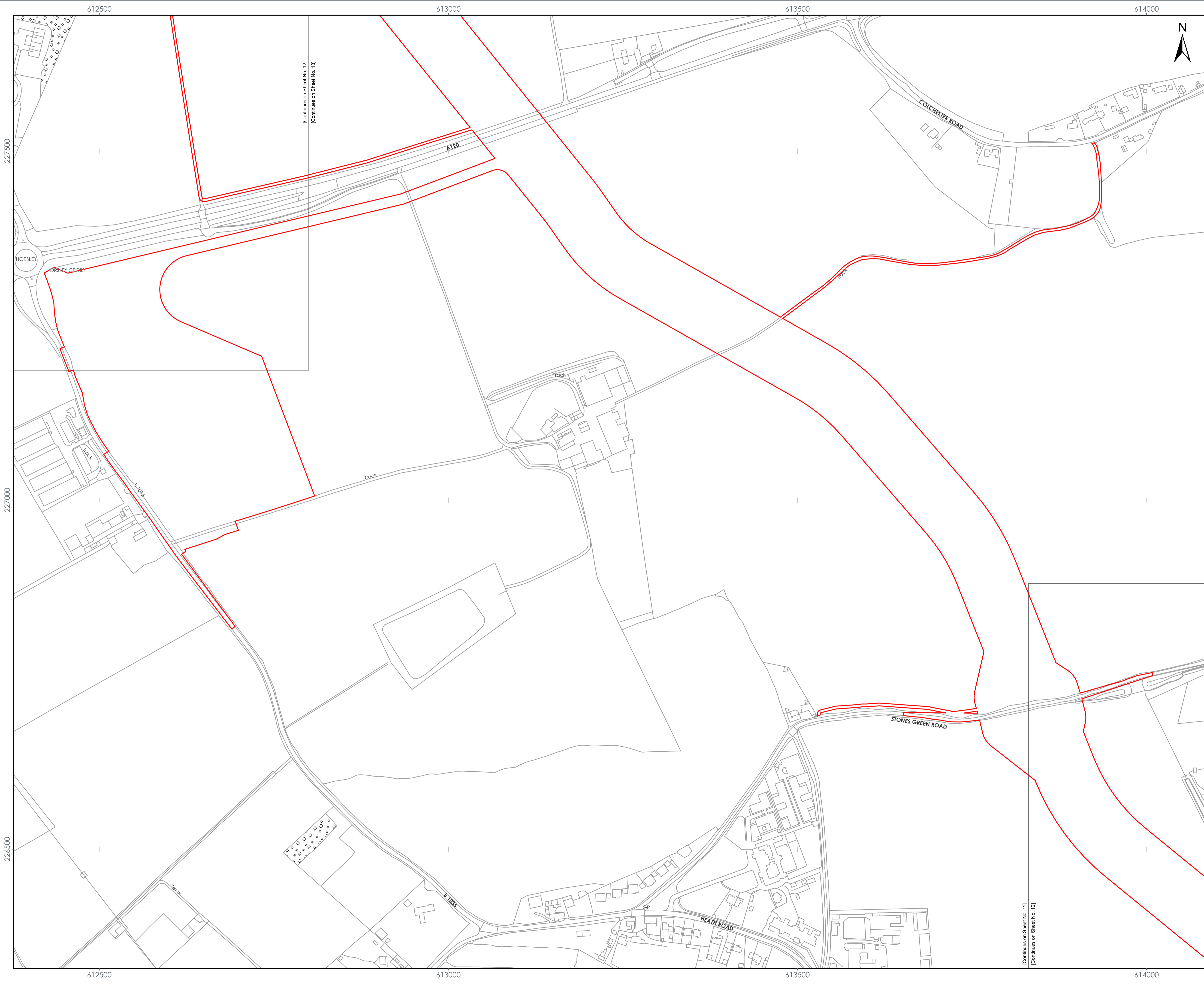
VER	DATE	REMARKS	Drawn	Checked
A	14/03/2024	For Issue	JB	JE
B	25/09/2024	Change Request - For Issue	JB	JE

DRAWING NUMBER: 005023886-02

APFP Regulation: 5(2)(i)
 Sheet No: 11 of 20

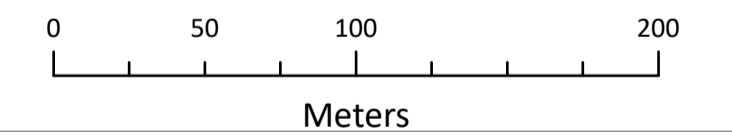
SCALE: 1:2,500 PLOT SIZE: A1 DATUM: OSGB 1936 PROJECTION: BNG





LEGEND

Order Limits



Data Source:
 Contains UKHO Low of the Sea data © Crown copyright and database right
 Contains UKHO Ordnance Survey data. All rights reserved. License number 0100031673.
 Contains OS data © Crown Copyright and database right 2020
 Contains data from OS Zoomstack

PROJECT TITLE:
FIVE ESTUARIES OFFSHORE WINDFARM

DRAWING TITLE:
2.13 Statutory or Non-Statutory Sites and Features of Nature Conservation - Onshore

VER	DATE	REMARKS	Drawn	Checked
A	14/03/2024	For Issue	JB	JE
B	25/09/2024	Change Request - For Issue	JB	JE

DRAWING NUMBER: **005023886-02**

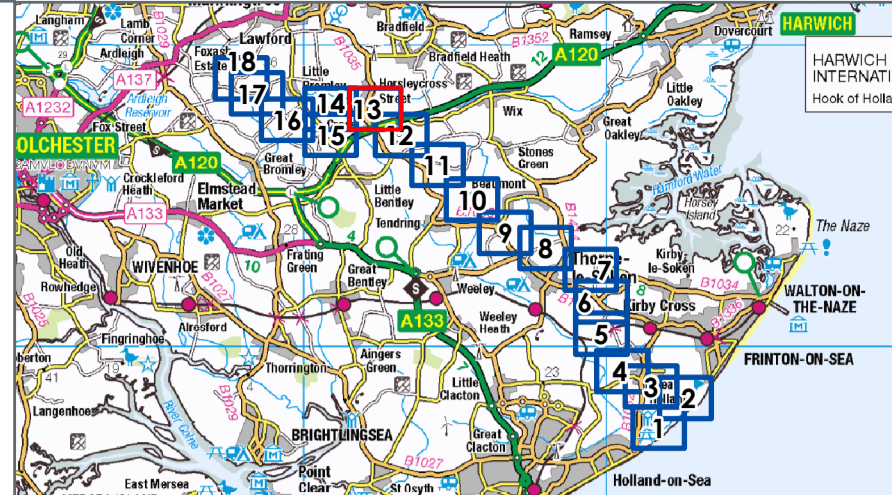
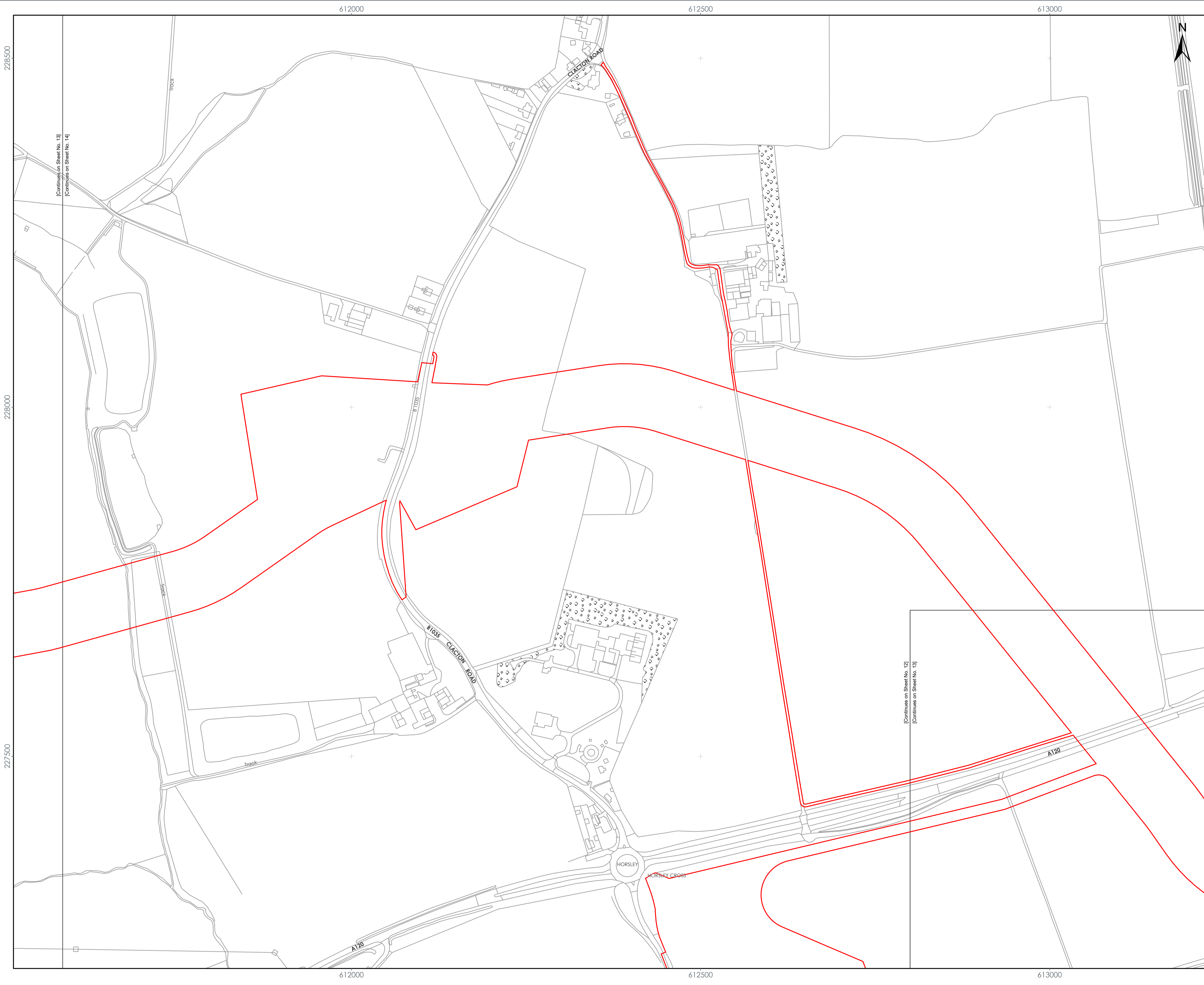
APFP Regulation: 5(2)(i)
 Sheet No: 12 of 20

SCALE: 1:2,500 PLOT SIZE: A1 DATUM: OSGB 1936 PROJECTION: BNG



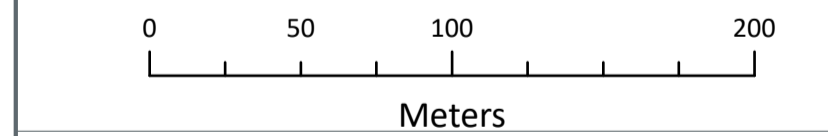
[Continues on Sheet No. 12]
 [Continues on Sheet No. 13]

[Continues on Sheet No. 11]
 [Continues on Sheet No. 12]



LEGEND

Order Limits



Data Source:
 Contains UKHO Low of the Sea data © Crown copyright and database right
 Contains OS data © Crown Copyright and database right 2020
 Contains OS data © Crown Copyright and database right 2020
 Contains data from OS Zoomstack

PROJECT TITLE:
FIVE ESTUARIES OFFSHORE WINDFARM

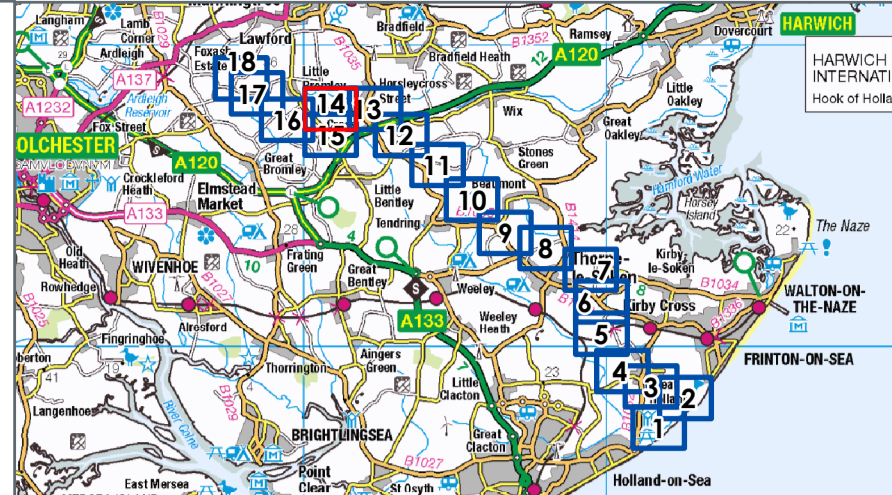
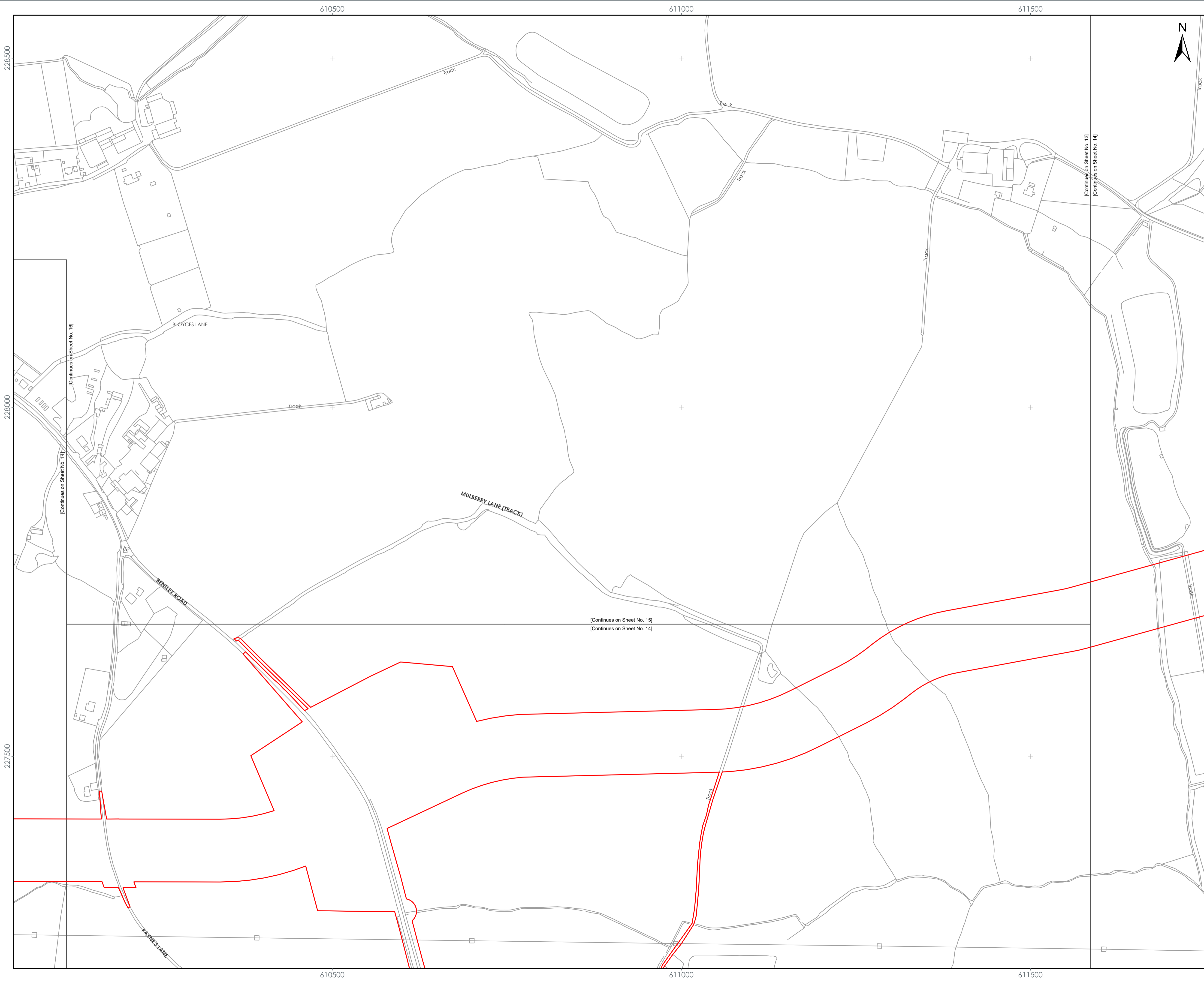
DRAWING TITLE:
**2.13
 Statutory or Non-Statutory Sites and
 Features of Nature Conservation - Onshore**

VER	DATE	REMARKS	Drawn	Checked
A	14/03/2024	For Issue	JB	JE
B	25/09/2024	Change Request - For Issue	JB	JE

DRAWING NUMBER: **005023886-02**

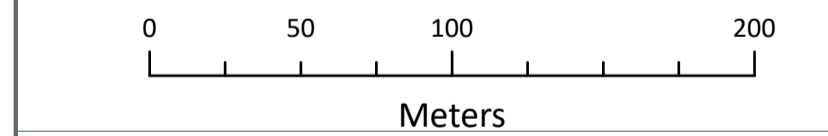
APFP Regulation: 5(2)(f)
 Sheet No: 13 of 20
 SCALE: 1:2,500 PLOT SIZE: A1 DATUM: OSGB 1936 PROJECTION: BNG





LEGEND

Order Limits



Data Source:
 Contains UKHO Low of the Sea data © Crown copyright and database right
 Contains OS data © Crown Copyright and database right 2020
 Contains data from OS Zoomstack

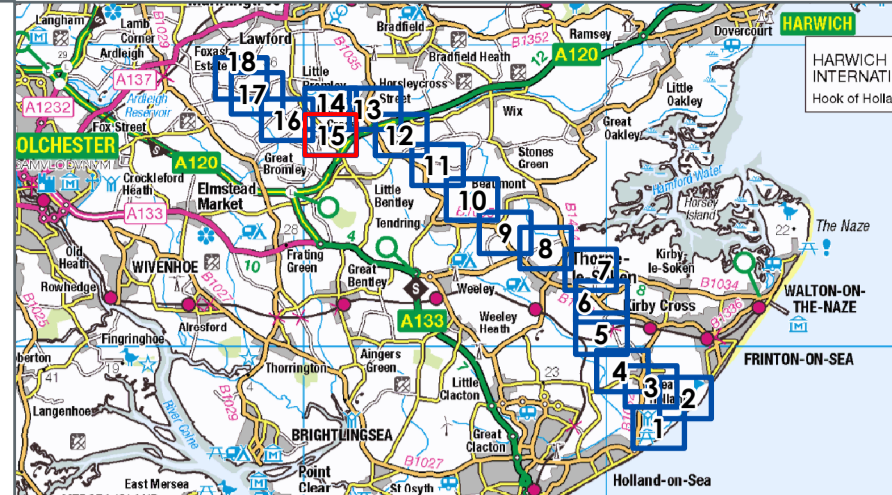
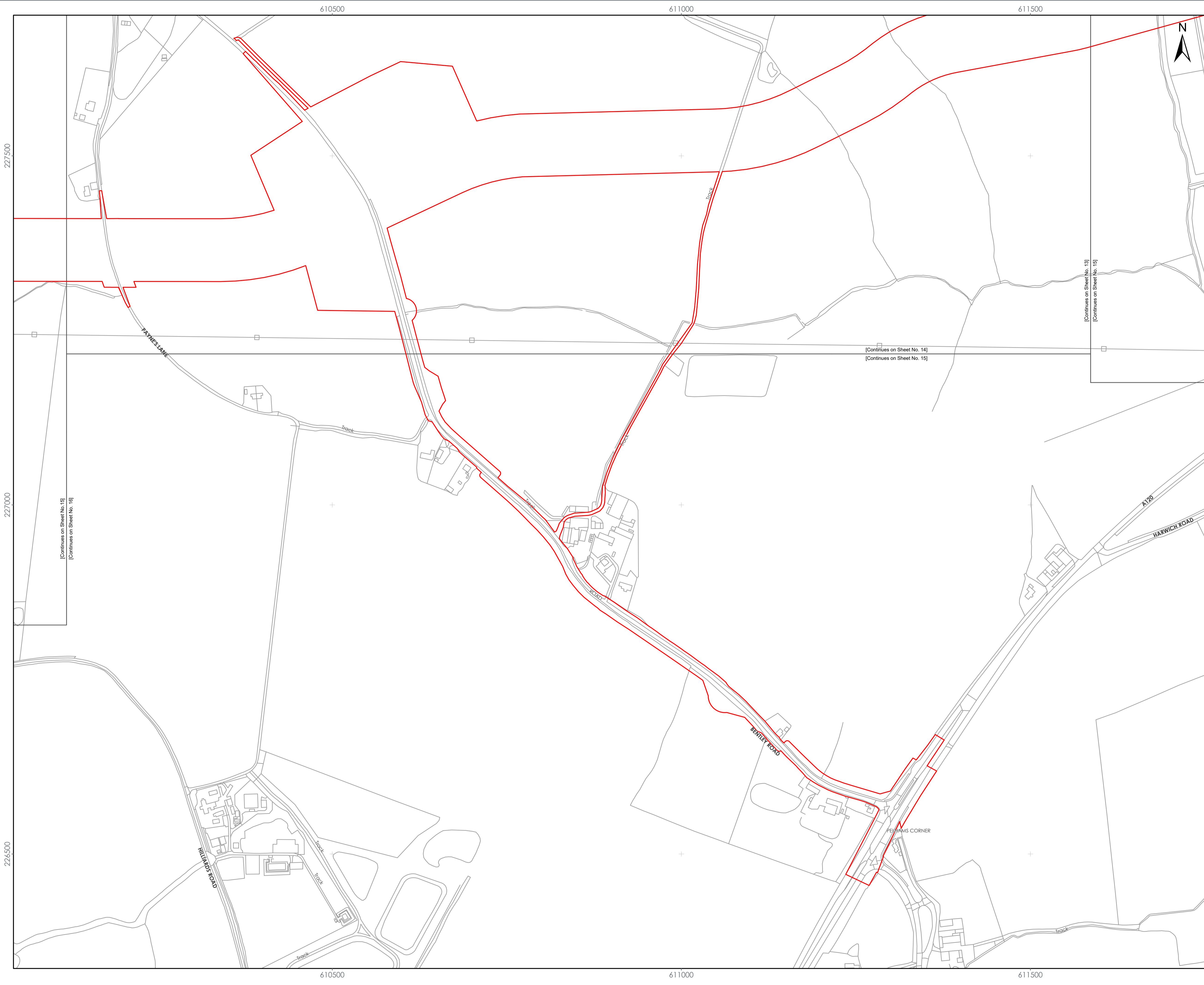
PROJECT TITLE:
FIVE ESTUARIES OFFSHORE WINDFARM

DRAWING TITLE:
**2.13
 Statutory or Non-Statutory Sites and
 Features of Nature Conservation - Onshore**

VER	DATE	REMARKS	Drawn	Checked
A	14/03/2024	For Issue	JB	JE
B	25/09/2024	Change Request - For Issue	JB	JE

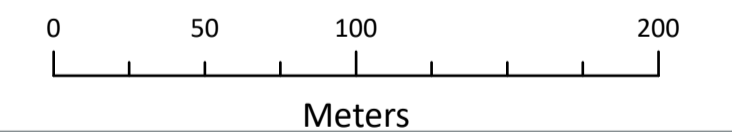
DRAWING NUMBER: **005023886-02**
 APFP Regulation: 5(2)(f)
 Sheet No: 14 of 20

SCALE: 1:2,500 | PLOT SIZE: A1 | DATUM: OSGB 1936 | PROJECTION: BNG



LEGEND

Order Limits



Data Source:
 Contains UKHO Low of the Sea data © Crown copyright and database right
 Contains UKHO Ordnance Survey data. All rights reserved. License number 0100031673.
 Contains OS data © Crown Copyright and database right 2020
 Contains data from OS Zoomstack

PROJECT TITLE:
FIVE ESTUARIES OFFSHORE WINDFARM

DRAWING TITLE:
2.13 Statutory or Non-Statutory Sites and Features of Nature Conservation - Onshore

VER	DATE	REMARKS	Drawn	Checked
A	14/03/2024	For Issue	JB	JE
B	25/09/2024	Change Request - For Issue	JB	JE

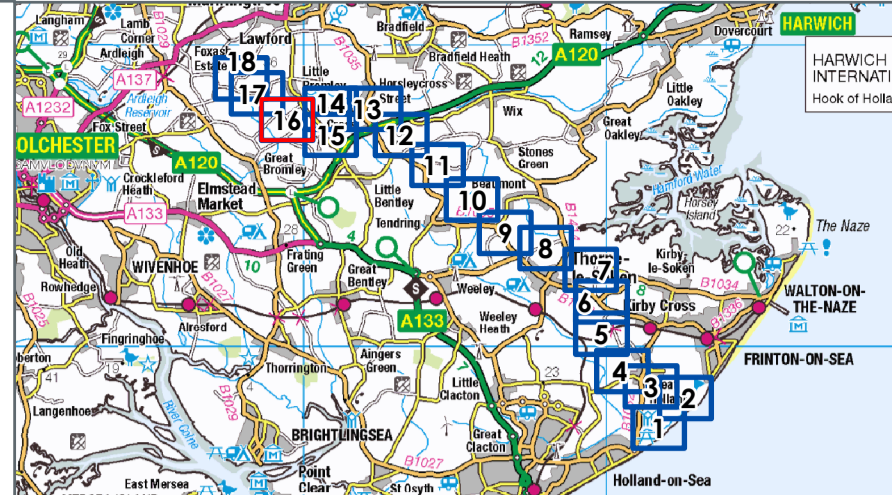
DRAWING NUMBER: **005023886-02**

APFP Regulation: 5(2)(i)

Sheet No: 15 of 20

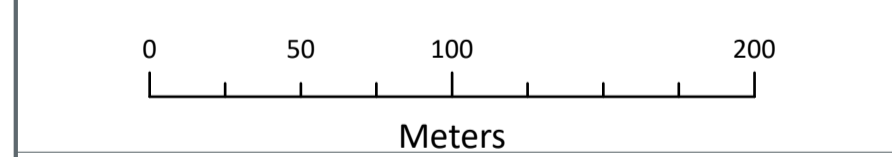
SCALE: 1:2,500 PLOT SIZE: A1 DATUM: OSGB 1936 PROJECTION: BNG





LEGEND

- Order Limits
- Local Wildlife Site



Data Source:
 Contains UKHO Low of the Sea data © Crown copyright and database right
 Contains Ordnance Survey data. All rights reserved. License number 0100031673.
 Contains OS data © Crown Copyright and database right 2020
 Contains data from OS Zoomstack

PROJECT TITLE:
 FIVE ESTUARIES OFFSHORE WINDFARM

DRAWING TITLE:
 2.13
 Statutory or Non-Statutory Sites and
 Features of Nature Conservation - Onshore

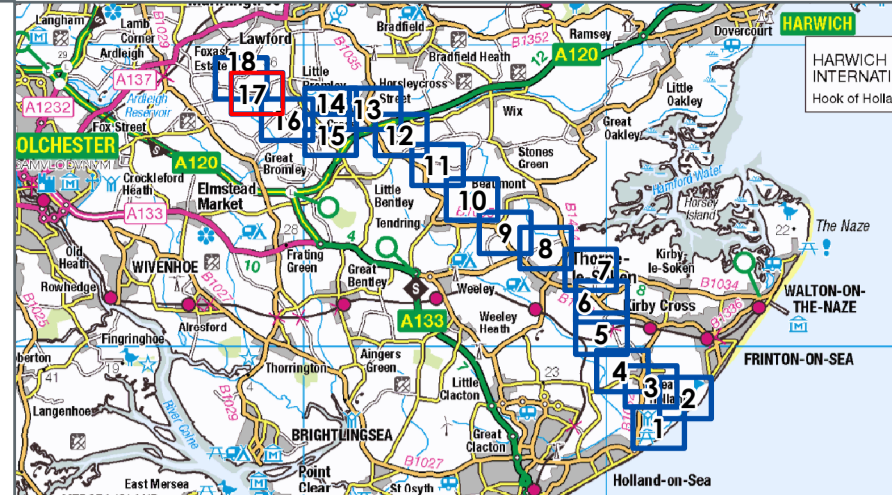
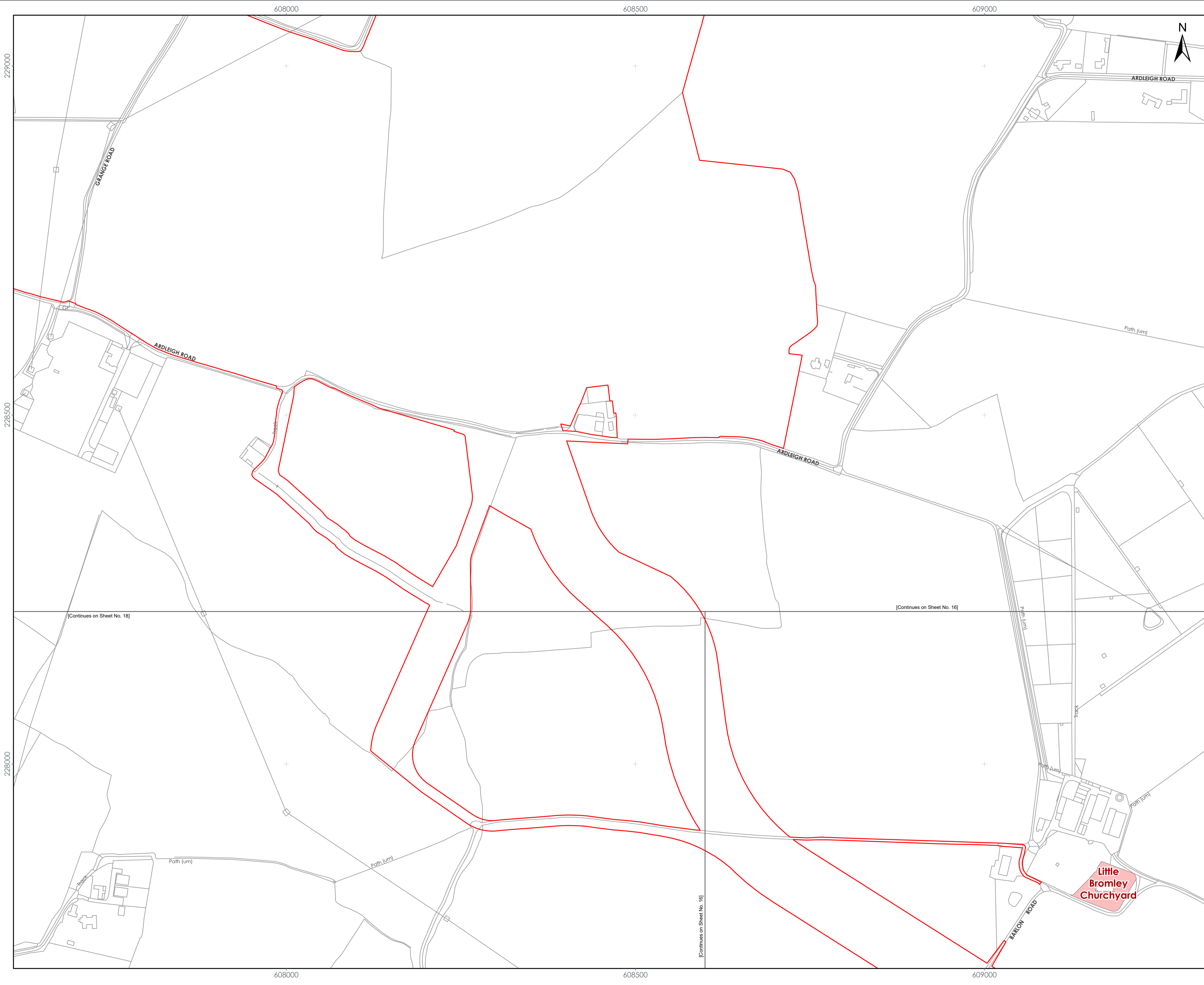
VER	DATE	REMARKS	Drawn	Checked
A	14/03/2024	For Issue	JB	JE
B	25/09/2024	Change Request - For Issue	JB	JE

DRAWING NUMBER: 005023886-02

APFP Regulation: 5(2)(i)
 Sheet No: 16 of 20

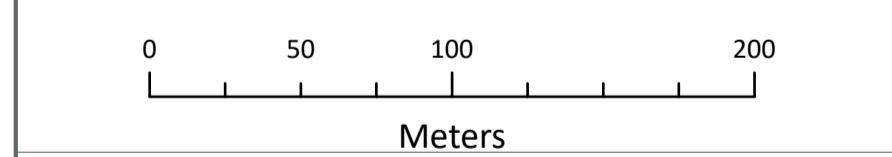
SCALE: 1:2,500 | PLOT SIZE: A1 | DATUM: OSGB 1936 | PROJECTION: BNG





LEGEND

- Order Limits
- Local Wildlife Site



Data Source:
 Contains UKHO Low of the Sea data © Crown copyright and database right
 Ordnance Survey data. All rights reserved. License number 0100031673.
 Contains OS data © Crown Copyright and database right 2020
 Contains data from OS Zoomstack

PROJECT TITLE:
 FIVE ESTUARIES OFFSHORE WINDFARM

DRAWING TITLE: 2.13
 Statutory or Non-Statutory Sites and
 Features of Nature Conservation - Onshore

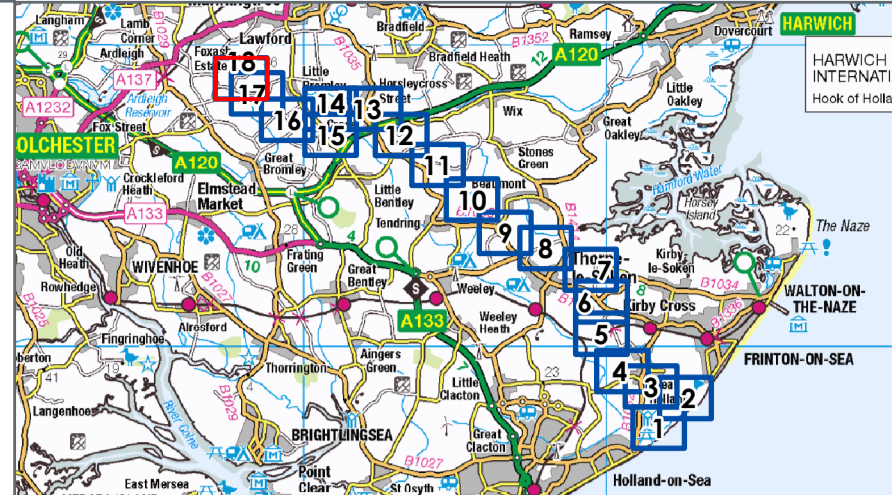
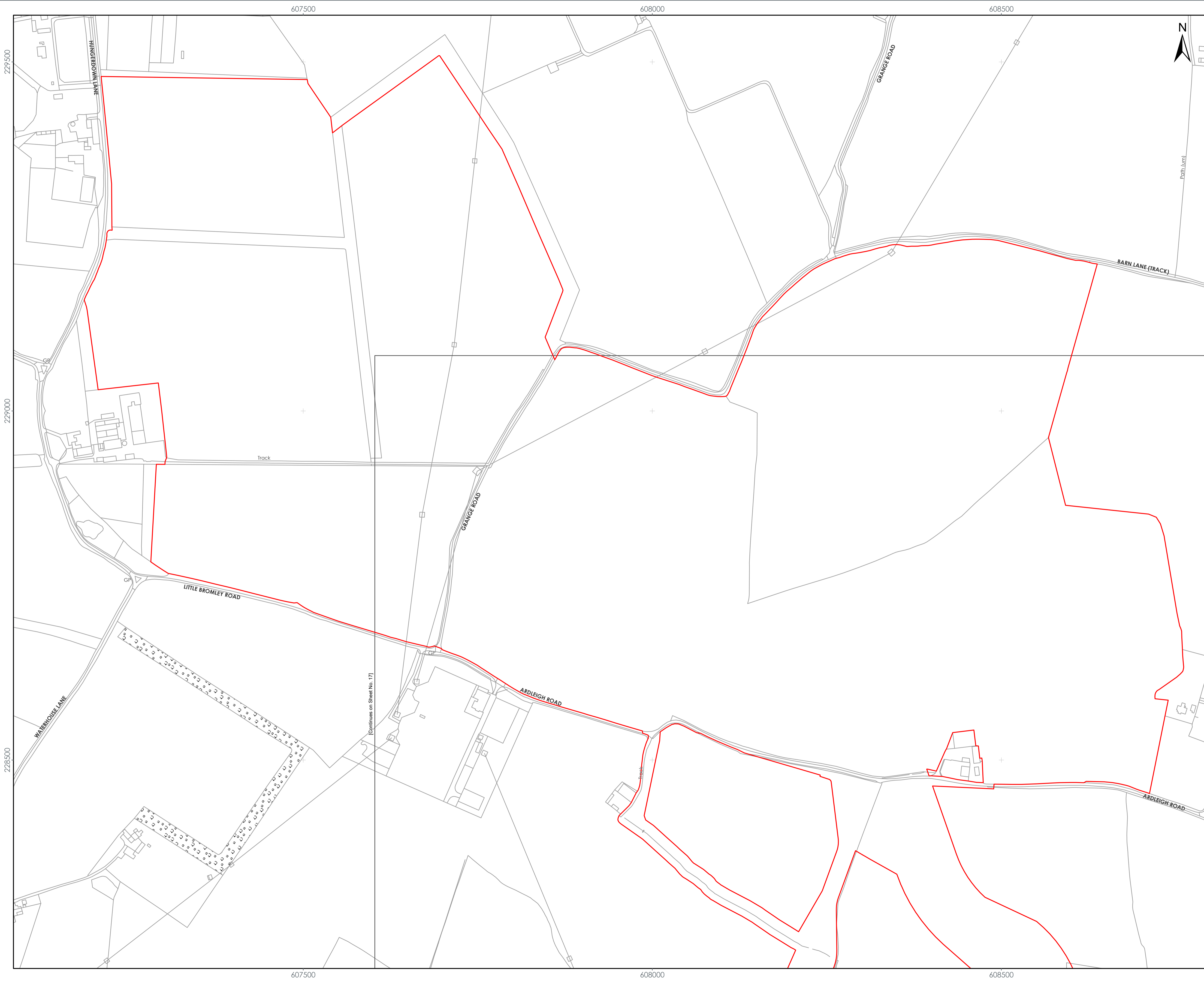
VER	DATE	REMARKS	Drawn	Checked
A	14/03/2024	For Issue	JB	JE
B	25/09/2024	Change Request - For Issue	JB	JE

DRAWING NUMBER: 005023886-02

APFP Regulation: 5(2)(i)
 Sheet No: 17 of 20

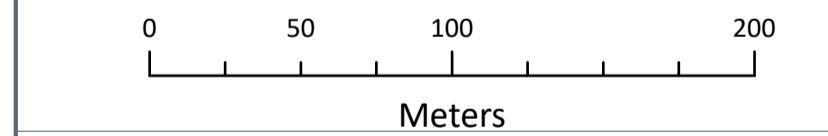
SCALE: 1:2,500 PLOT SIZE: A1 DATUM: OSGB 1936 PROJECTION: BNG





LEGEND

Order Limits



Data Source:
 Contains UKHO Low of the Sea data © Crown copyright and database right
 Contains OS data © Crown Copyright and database right 2020
 Contains OS data © Crown Copyright and database right 2020
 Contains data from OS Zoomstack

PROJECT TITLE:
FIVE ESTUARIES OFFSHORE WINDFARM

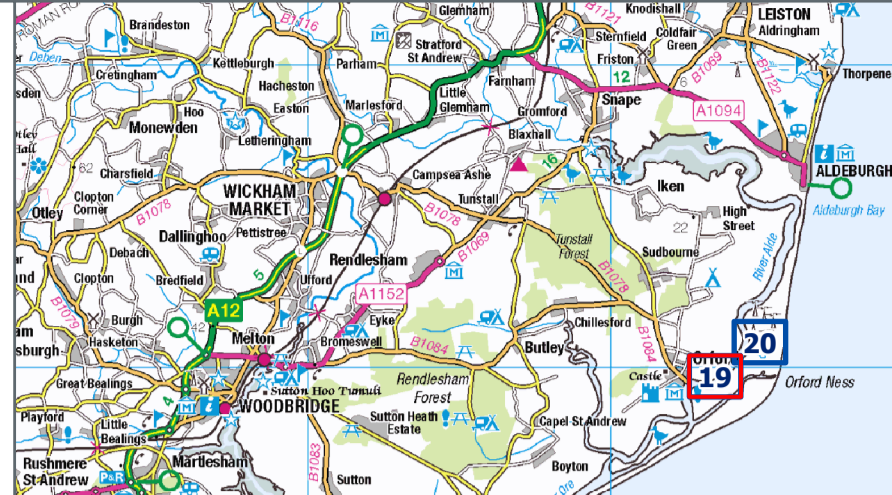
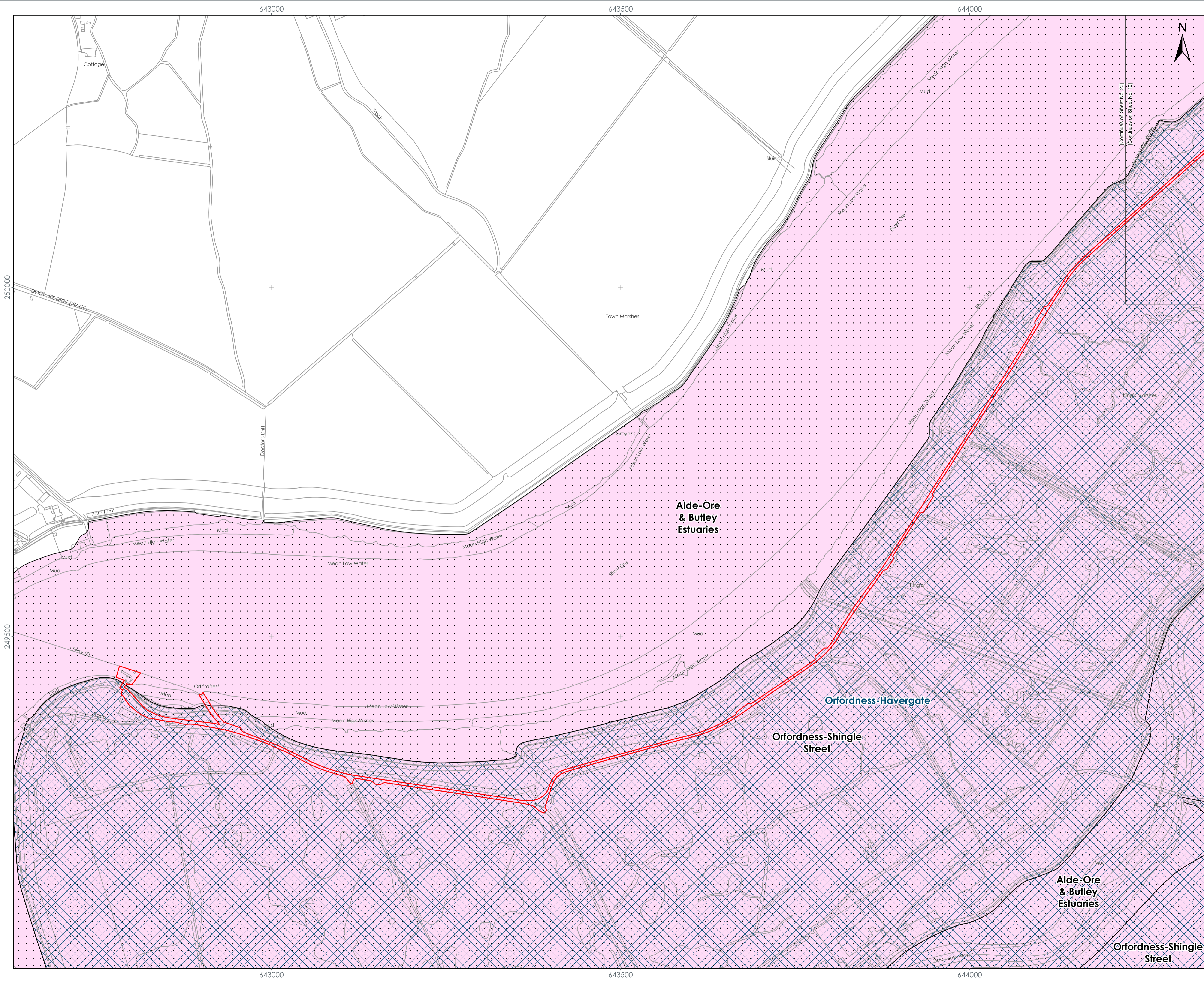
DRAWING TITLE:
2.13 Statutory or Non-Statutory Sites and Features of Nature Conservation - Onshore

VER	DATE	REMARKS	Drawn	Checked
A	14/03/2024	For Issue	JB	JE
B	25/09/2024	Change Request - For Issue	JB	JE

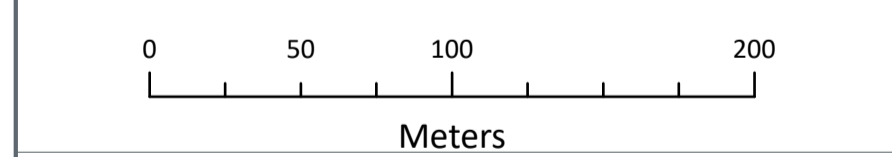
DRAWING NUMBER: **005023886-02**

APFP Regulation: 5(2)(i)
 Sheet No: 18 of 20

SCALE: 1:2,500 | PLOT SIZE: A1 | DATUM: OSGB 1936 | PROJECTION: BNG



- LEGEND**
- Order Limits
 - Alde - Ore SPA, Ramsar & SSSI
 - Special Areas of Conservation (SAC)
 - National Nature Reserve



Data Source:
 Contains UKHO Low of the Sea data © Crown copyright and database right
 Ordnance Survey data. All rights reserved. License number 0100031673.
 Contains OS data © Crown Copyright and database right 2020
 Contains data from OS Zoomstack

PROJECT TITLE:
FIVE ESTUARIES OFFSHORE WINDFARM

DRAWING TITLE:
2.13 Statutory or Non-Statutory Sites and Features of Nature Conservation - Onshore

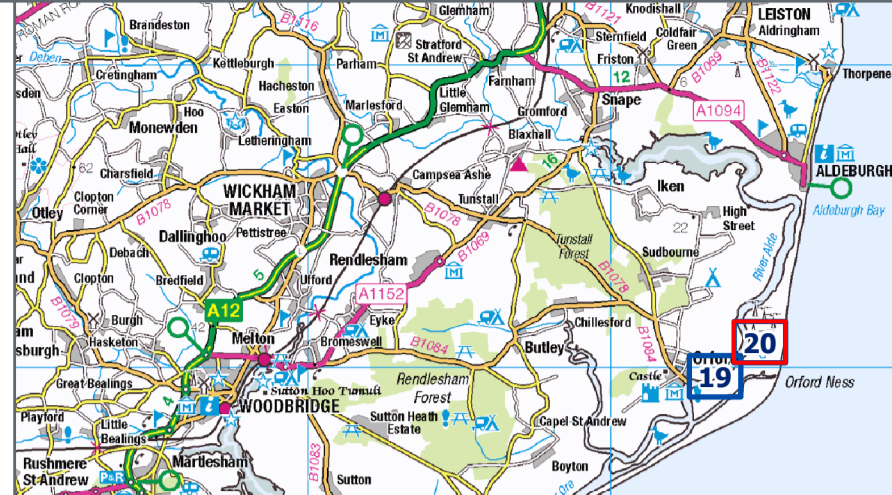
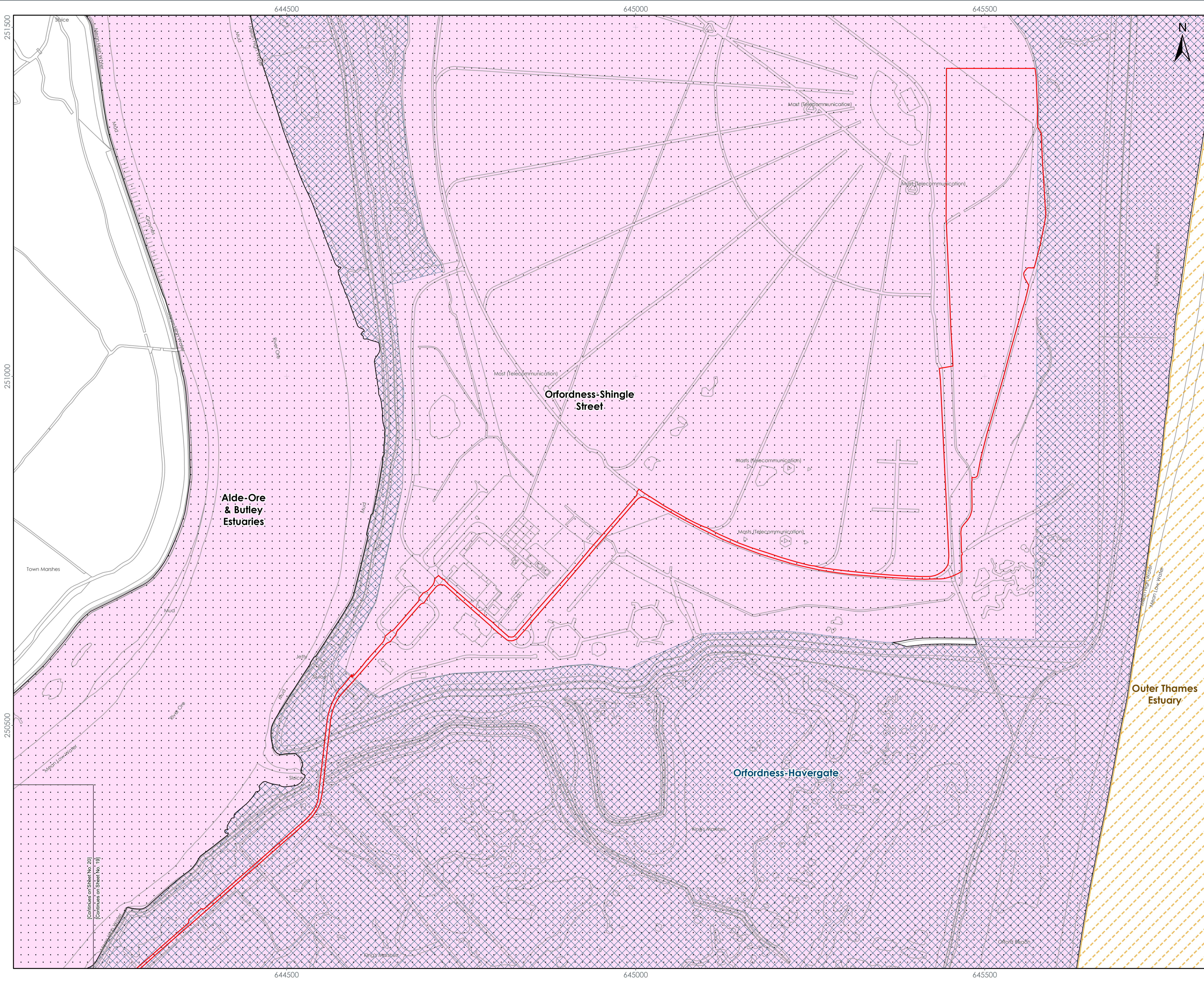
VER	DATE	REMARKS	Drawn	Checked
A	14/03/2024	For Issue	JB	JE
B	25/09/2024	Change Request - For Issue	JB	JE

DRAWING NUMBER: **005023886-02**

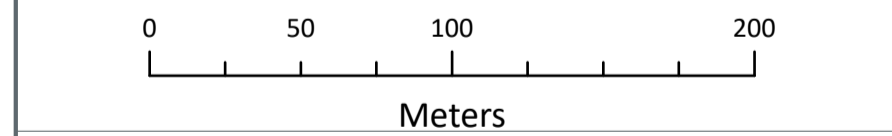
APFP Regulation: 5(2)(f)
 Sheet No: 19 of 20

SCALE: 1:2,500 PLOT SIZE: A1 DATUM: OSGB 1936 PROJECTION: BNG





- LEGEND**
- Order Limits
 - Alde - Ore SPA, Ramsar & SSSI
 - Special Areas of Conservation (SAC)
 - Special Protection Areas (SPA)
 - National Nature Reserve



Data Source:
 Contains UKHO Low of the Sea data © Crown copyright and database right
 Ordnance Survey data. All rights reserved. License number 0100031673.
 Contains OS data © Crown Copyright and database right 2020
 Contains data from OS Zoomstack

PROJECT TITLE:
FIVE ESTUARIES OFFSHORE WINDFARM

DRAWING TITLE:
**2.13
 Statutory or Non-Statutory Sites and
 Features of Nature Conservation - Onshore**

VER	DATE	REMARKS	Drawn	Checked
A	14/03/2024	For Issue	JB	JE
B	25/09/2024	Change Request - For Issue	JB	JE

DRAWING NUMBER: **005023886-02**

APFP Regulation: 5(2)(f)
 Sheet No: 20 of 20

SCALE: 1:2,500 PLOT SIZE: A1 DATUM: OSGB 1936 PROJECTION: BNG

